



# VETO MIES RALLI

**Tiekirja**  
**4.-5.8.2023**





## Käyttäjälle

Tämä tiekirja on tehty FIA:n sekä Rallin MM-sarjan osakilpailun standardeja noudattaen. Tällä tiekirjalla löydätte helposti tienne kilpailun aikana, myös siinä tapauksessa, että erikoiskoe jostakin syystä joudutaan peruuttamaan ja käyttämään vaihtoehtoista reittiä, jolloin seuraatte tiekirjan lopussa oleviin EK-karttoihin (Alternative route) katkoviivalla merkittyä reittiä määritetyille tiekirjan sivulle ja annettuun ruutuun.

Huomioitthan tutustumisen aikana myös kilpailijaohjeessa annetut rajoitukset, jotka koskevat joidenkin siirtymäosuuksien käyttöä. Kilpailijat eivät saa ajaa tutustumisaikana erikoiskokeita vastakarvaan, ellei ralliorganisaation tai viranomaisten toimesta nimenomaisesti toisella tapaa ohjeisteta.

Vetomies 2023 - kilpailut alkavat virallisesti Hippoksen huoltoalueelta.

Tästä kirjasta löydätte myös täydellisen reitti aikataulun, turvallisuusinformaatiota, erikoiskokeiden ja huoltoalueen GPS-koordinaatit (vastaavasta tiekirjan ruudusta) ja keskeytysilmoituksen.

Onnea ja turvallista rallia!

Kari Nuutinen  
Apulaiskilpailunjohtaja  
Secto Rally Finland

Timo Rintakoski  
Kilpailunjohtaja  
Vetomies 2023 –kilpailu

## Vetomies 2023

4.-5.8.2023

Perjantai 4.8.2023						
ver.1.1 -13072023		aurinko nousee 4:48		aurinko laskee 21:56		
AT	Paikka	EK km	Siirtymä km	Yht. km	Ajoaika	1. auto
<b>HUOM!</b> Lähdössä ei ole 98 -tankkausta (matkaa 1.tankkaukseen 0,00 EK/12,27 srt = 12,27 km)						
0	LÄHTÖ - Jyväskylä					9:22
98	Abc, Vaajakoski		[11,61]			
A	seuraava tankkaus km	(25,99)	(67,37)	(93,36)		
2		-	36,06	36,06	0:55	10:17
<b>EK 2</b>	<b>Laukaa</b>	<b>11,78</b>	-	-	-	<b>10:20</b>
3		-	31,31	43,09	0:55	11:15
<b>EK 3</b>	<b>Lankamaa</b>	<b>14,21</b>	-	-	-	<b>11:18</b>
<b>HUOLTO A (Konnevesi) - siirtymäajalla (n. 15 min) [12,27 km] Lankamaan maalista.</b>						
98	Konnevesi, oma tankkaus		[12,27]			
B	seuraava tankkaus km	(15,51)	(73,49)	(89,00)		
4		-	53,16	67,37	1:30	12:48
<b>EK 4</b>	<b>Myhinpää</b>	<b>15,51</b>	-	-	-	<b>12:51</b>
98	Neste, Hankasalmi		[32,60]			
C	seuraava tankkaus km	(9,14)	(41,18)	(50,32)		
5		-	49,23	64,74	1:11	14:02
<b>EK 5</b>	<b>Halttula</b>	<b>9,14</b>	-	-	-	<b>14:05</b>
98	Abc, Vaajakoski		[24,55]			
D	seuraava tankkaus km	(2,01)	(41,82)	(43,83)		
5A	Kokoomahuolto SISÄÄN		37,41	46,55	0:52	14:57
<b>KOKOOMAHUOLTO B (Jyväskylä, Hippos)</b>						<b>1:40</b>
5B	Kokoomahuolto ULOS		-	-	-	16:37
10		-	2,78	2,78	0:20	16:57
<b>EK 10</b>	<b>Harju</b>	<b>2,01</b>	-	-	-	<b>17:00</b>
10A	Huolto- ja yötauko SISÄÄN		1,01	3,02	0:20	17:20
<b>HUOLTO C (Jyväskylä, Hippos)</b>						
<b>Perjantai yhteensä</b>		<b>52,65</b>	<b>210,96</b>	<b>263,61</b>		

Jakso 1

Jakso 2



Lauantai 5.8.2023						
ver.1.1 -13072023		aurinko nousee 4:51		aurinko laskee 21:53		
AT	Paikka	EK km	Siirtymä km	Yht. km	Ajoaika	1. auto
HUOM! Lähdössä ei ole 98 -tankkausta (matkaa 1.tankkaukseen 0,00 EK/25,17 srt = 27,17 km)						
OB	LÄHTÖ - Jyväskylä					8:35
98	Korpilahti (Neste)		[25,17]			
E	seuraava tankkaus km	(0,00)	(57,46)	(57,46)		
98	Längelmäki (Neste)		[57,46]			
F	seuraava tankkaus km	(39,13)	(57,38)	(96,51)		
11		-	99,01	99,01	1:37	10:12
<b>EK 11</b>	<b>Västilä</b>	<b>18,94</b>	-	-	-	<b>10:15</b>
12		-	25,42	44,36	0:57	11:12
<b>EK 12</b>	<b>Päijälä</b>	<b>20,19</b>	-	-	-	<b>11:15</b>
<b>HUOLTO D (Hämepohja) - siirtymäajalla (n. 10 min) [15,59 km] Päijälän maalista.</b>						
98	Hämepohja, oma tankkaus		[15,58]			
G	seuraava tankkaus km	(20,56)	(20,50)	(41,06)		
13		-	27,70	47,89	1:04	12:19
<b>EK 13</b>	<b>Rapsula</b>	<b>20,56</b>	-	-	-	<b>12:22</b>
<b>HUOLTO E (Jämsä) - siirtymäajalla (n. 10 min) [7,92 km] Rapsulan maalista.</b>						
98	Jämsä (Teboil)		[8,38]			
H	seuraava tankkaus km	(20,65)	(78,08)	(98,73)		
14		-	27,18	47,74	1:07	13:29
<b>EK 14</b>	<b>Vekkula</b>	<b>20,65</b>	-	-	-	<b>13:32</b>
14A	MAALI		59,28	79,93	1:30	15:02
Podium, Paviljonki Jyväskylä						16:00
<b>Lauantai yhteensä</b>		<b>80,34</b>	<b>238,59</b>	<b>318,93</b>		
<b>Kokonaismatka</b>		<b>132,99</b>	<b>449,55</b>	<b>582,54</b>		



## Turvallisuusinformaatiota

Tutustumisaikana onnettomuustapauksissa hälytysnumero on 112. Hätäkeskuksilla on kartta rallin reitistä ja kielitaitoista henkilökuntaa auttamassa myös ulkomaalaisia kilpailijoita.

Kilpailun aikana kilpailun johtokeskukseen voi onnettomuuksista soittaa numeroon **050 546 0279** ja keskeytysilmoitukset/autonnoutopyynnot numeroon **040 5212678**.

Hinausapua saat numeroista 0400 241 207, 0400 342 381 ja 020 747 9622 (Jyväskylän alue), 0400 644 389 (Jämsän alue) ja 0400 343 326 (Korpilahden alue) tai soittamalla tiedusteluun 118.

**Keskeytysilmoitukset kilpailunjohtajalle numeroon 040 5212678 (Timo Rintakoski).**

Jos tarvitset lääkinnällistä apua pienempiin vammoihin, ota yhteyttä lähimpään sairaalaan tai terveyskeskukseen alla olevan listan mukaan. Ota huomioon, että osa sairaaloista ja terveyskeskuksista on suljettu virka-ajan ulkopuolella iltaisin ja viikonloppuisin.

Sairaalat/terveyskeskukset:

<u>Paikka</u>	<u>Puh:</u>
Jyväskylä	014 269 1811
Jämsä	020 630 6020
Kuopio	017 173 311
Tampere	033 11 611

**Soita hätätilanteessa aina 112!**























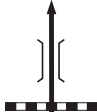








**Mahdolliset vastalauseet tehtävä puhelimitse  
seuraavaan numeroon:**

**040 716 0887**

**Jani Salomaa, kilpailijoiden yhteyshenkilö**

## Toiminta onnettomuustilanteessa

1. Kaikkien kilpailijoiden on tunnettava FIA:n rallin MM-sääntöjen Art. 53 Kilpailijaturvallisuus.
2. Onnettomuustapauksessa, jossa välitön lääkinnällinen apu on tarpeen, kilpailijan on noudatettava seuraavaa:
  - Turvaseurantajärjestelmän SOS-näyttö tulee aktivoida välittömästi
  - Jos mahdollista, punainen SOS-kyltti tulee asettaa välittömästi näkyville seuraaville kilpailijoille, sekä mahdollisesti paikalle avustamaan saapuvalle helikopterille
  - Mahdollisimman pian on asetettava punainen varoituskolmio auton kanssa samalle puolelle tietä, vähintään 50 metriä ennen onnettomuuspaikkaa, vaikka auto olisikin pois tieltä
3. Seuraavien kilpailijoiden on pysähdyttävä nähdessään punaisen SOS-kytlin TAI jos he näkevät onnettomuudessa olleen auton, eikä heille näytetä OK-kyttiltä.
4. Mikäli OK/SOS-kytlin näyttäminen ei ole mahdollista, tulee tämä korvata selkeillä, ymmärrettävillä käsimerkeillä:
  - Käsi näkyville ylös ja peukalon näyttö "OK"
  - Kädet pään päälle ristiin "SOS"
5. Ensimmäisen paikalle saapuvan miehistön on pysähdyttävä ja välittömästi aloitettava ensiapu.
6. Seuraavan auton on vietävä alla annetut tiedot **SEURAAVAAN** viestipisteeseen, joka voi olla myös ek:n maali:
  - onnettomuuteen joutuneen miehistön kilpailunumero
  - onko miehistön jäseniä tai yleisöä loukkaantunut ja jos, niin kuinka monta
  - onko kukaan heistä loukussa auton sisällä tai sen alla
  - onnettomuuspaikan sijainti, siis lähin tiekirjaruutu tai matka lähdestä
  - muut tärkeät tiedot, esim. onko tulipaloo, hukkumisvaaraa ym.
7. Kaikkien ek:lle pysähtyneiden kilpailijoiden on asetettava varoituskolmionsa 50 m auton taakse (samalle puolelle tietä), vaikka auto olisikin pois tieltä.
8. Kilpailun hälytysnumero on **050 546 0279**
9. Keskeytysilmoitukset tehdään numeroon **040 521 2678 (Kilpailunjohtaja)**

	SIGN TO BE FOLLOWED		TIME CONTROL
	SIGN <u>NOT</u> TO BE FOLLOWED		SPECIAL STAGE START
 	ROAD NUMBER		SPECIAL STAGE FINISH
	ENTRANCE SIGN		STOP CONTROL
	=  ENTRANCE SIGN		PASSAGE CONTROL
	= 		MEDIA ZONE
	ASPHALT ROAD; LOCATION OF SIGN		CAUTION
	GRAVEL ROAD		SAFETY MEDICAL POINT
	PRIVATE ROAD (GRAVEL)		EMERGENCY PHONE/RADIO
	ASPHALT ROAD		BRIDGE
	GRAVEL ROAD		RAILWAY
	REFUEL, FIA / TYRE MARKING		POWER LINE
	REFUEL, 98E PUMP FUEL		HOUSE, BUILDING
			TRAFFIC LIGHTS
			HEV ZONE
<div data-bbox="173 1348 406 1492" style="border: 2px solid black; padding: 10px; text-align: center;"> <p>CONTROL CENTRE TEL. <b>+358 50 546 0279</b></p> </div>		<p>HAVE A NICE TRIP AND WELCOME TO JYVÄSKYLÄ AGAIN!</p> <p>Kari Nuutinen DEPUTY CLERK OF THE COURSE</p>	

## Inquiry - Tiedustelu

Mahdolliset tiedustelut (kuva tästä sivusta täytettynä) tulee lähettää kilpailijoiden yhdyshenkilölle Jani Salomaalle joko puhelimitse tai WhatsAppilla numeroon

**040 716 0887**

Kilpailijan nimi: \_\_\_\_\_

Kilpailjanumero: \_\_\_\_\_

Tiedustelu koskee:

EK-nro: \_\_\_\_\_ tai siirtymää AT:lle: \_\_\_\_\_

Tiedusteltava asia:

---

---

---

---

---

---

---

---

Tiedustelija: \_\_\_\_\_ Päiväys: \_\_\_\_\_

Allekirjoitus: \_\_\_\_\_ Aika: \_\_\_\_\_



## Keskeytysilmoitus

**Huomio!** Mikäli keskeytätte kilpailun, soittakaa siitä välittömästi kilpailunjohtaja Timo Rintakoskelle puhelinnumeroon 040 521 2678. Sen lisäksi myös kuva tästä ilmoituksesta tulee lähettää WhatsApp-viestinä kilpailunjohtajalle mahdollisimman pian.

Keskeytys jaksolla (nro)

Kilpailijanumero

<b>Kuljettajan nimi</b>	
<b>Puhelinnumero autoon</b>	
<b>Keskeytyspaikka</b>	
<b>Keskeyttämisen syy</b>	
<b>Ilmoitusaika ja -paikka</b>	
<b>Ilmoittajan nimi</b>	
<b>Asema tiimissä / titteli</b>	
<b>Allekirjoitus</b>	





# VETO MUES RALLI

Day 1





# Start, Hippos

0

GPS	62° 14.286'N 25° 43.352'E
Address	Rautpohjankatu 10, Jyväskylä

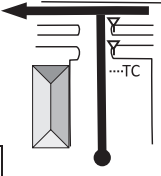

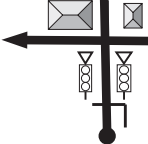

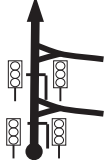


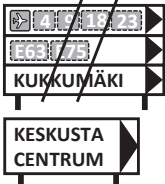
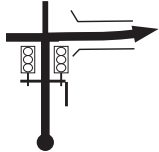

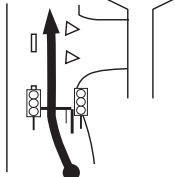




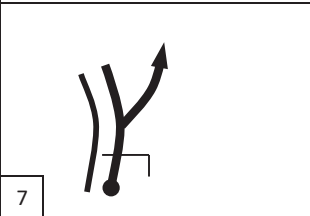
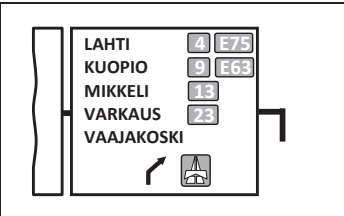
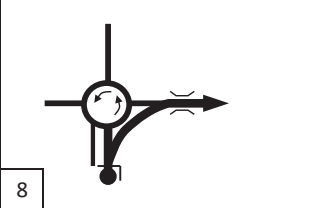
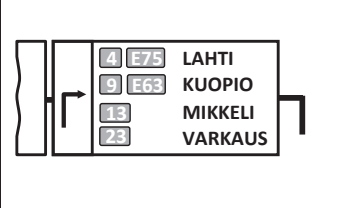

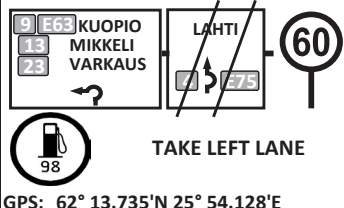
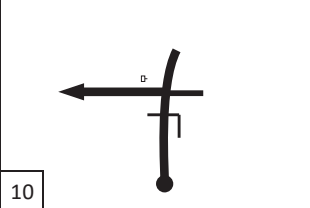
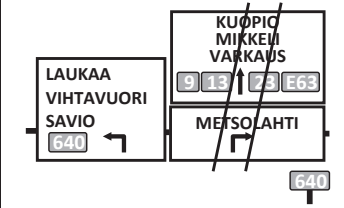
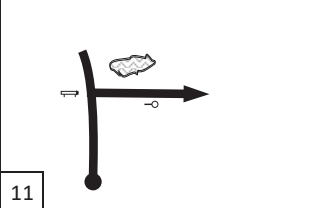

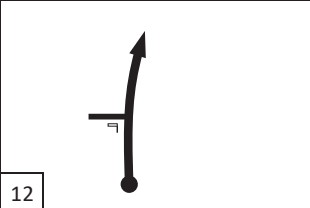
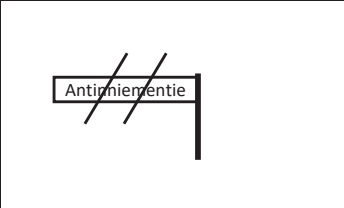
# VETOMIES

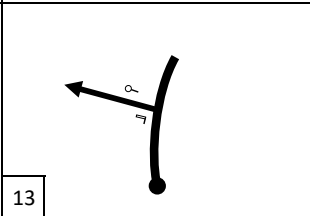



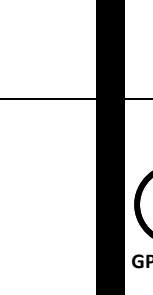
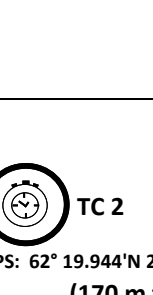


## Huoltoparkki





TC 0 - START, HIPPOS		DISTANCE	DAY 1	PAGE
TC 2 - LAUKAA		36,06 km	SECTION 1	1
SPECIAL STAGE 2		AVERAGE		TIME ALLOWED
LAUKAA 11,78 km		39,34 kph		55 min
DISTANCE		DIRECTION	INFORMATION	DIST. TO GO
TOTAL	PARTIAL			
0,00	0,00		<p>START</p>  TC 0 SEE PAGE 0 GPS: 62° 14.284'N 25° 43.325'E	36,06
		1		
0,69	0,69			35,37
		2		
0,89	0,20			35,17
		3		
1,56	0,67			34,50
		4		
2,05	0,49			34,01
		5		
2,45	0,40		<p>TAKE LEFT LANE</p> 	33,61
2,70	0,25			33,36
		6		

TC 0 - START, HIPPOS		DISTANCE	DAY 1	PAGE
TC 2 - LAUKAA		36,06 km	SECTION 1	<b>2</b>
SPECIAL STAGE 2 LAUKAA 11,78 km		AVERAGE <b>39,34</b> kph		TIME ALLOWED <b>55</b> min
DISTANCE		DIRECTION	INFORMATION	DIST. TO GO
TOTAL	PARTIAL			
3,66	0,96			32,40
9,74	6,08			26,32
12,27	2,53		 GPS: 62° 13.735'N 25° 54.128'E	23,79
23,74	11,47			12,32
33,71	9,97			2,35
35,11	1,40			0,95

TC 0 - START, HIPPOS		DISTANCE	DAY 1	PAGE
TC 2 - LAUKAA		36,06 km	SECTION 1	3
SPECIAL STAGE 2 LAUKAA 11,78 km		AVERAGE 39,34 kph		TIME ALLOWED 55 min
DISTANCE		DIRECTION	INFORMATION	DIST. TO GO
TOTAL	PARTIAL			
35,56	0,45			0,50
36,06	0,50			0,00
				
				
				
				





SS 2 Laukaa















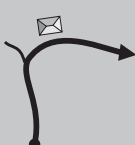
11,78 km

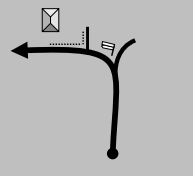
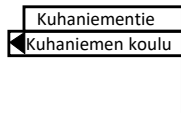
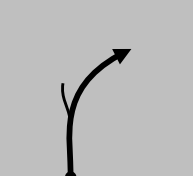
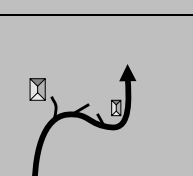
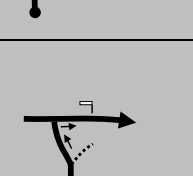
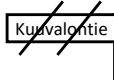
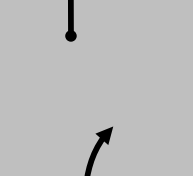
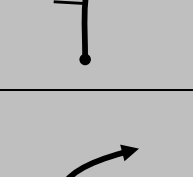



Pohjakartta ©: O-Mapper  
 Kartta-aineistona on käytetty Maanmittauslaitoksen maastotietokantaa 1:75000  
 Aineisto on ladattu latauspalvelusta 11/2022.  
 Reittipiirros/Route, AKK Sports Ltd.





TC 2 - LAUKAA		DISTANCE	DAY	1	PAGE	
TC 3 - LANKAMAA		43,09 km	SECTION	1	4	
SPECIAL STAGE 2 LAUKAA 11,78 km		RECORD PARTLY NEW STAGE			TIME ALLOWED 55 min	
DISTANCE		DIRECTION		INFORMATION		DIST. TO GO
TOTAL	PARTIAL					
0,00	0,00	1		Addr. Salmenkyläntie 67, Laukaa      	43,09	
			(11,78)	GPS: 62° 20.036'N 026° 0.360'E		
1,03	1,03	2				42,06
1,20	0,17					(10,58)
4,86	3,66	3		 1	38,23	
			(6,92)	GPS: 62° 22.254'N 025° 58.393'E		
5,88	1,02	4				37,21
			(5,90)			
7,47	1,59	5		(Evacuation Road)  2		35,62
						(4,31)
8,04	0,57	6				35,05
			(3,74)			

TC 2 - LAUKAA		DISTANCE	DAY	1	PAGE
TC 3 - LANKAMAA		43,09 km	SECTION	1	5
SPECIAL STAGE 2 LAUKAA 11,78 km		RECORD PARTLY NEW STAGE			TIME ALLOWED 55 min
DISTANCE		DIRECTION		INFORMATION	
TOTAL	PARTIAL			DIST. TO GO	
8,29	0,25		(3,49)		34,80
		7			
8,47	0,18		(3,31)		34,62
		8			
8,76	0,29		(3,02)		34,33
		9			
10,08	1,32				33,01
10,10	0,02	10	(1,68)		32,99
10,20	0,10		(1,58)		32,89
		11			
11,78	1,58		(0,00)		351
		12			31,31

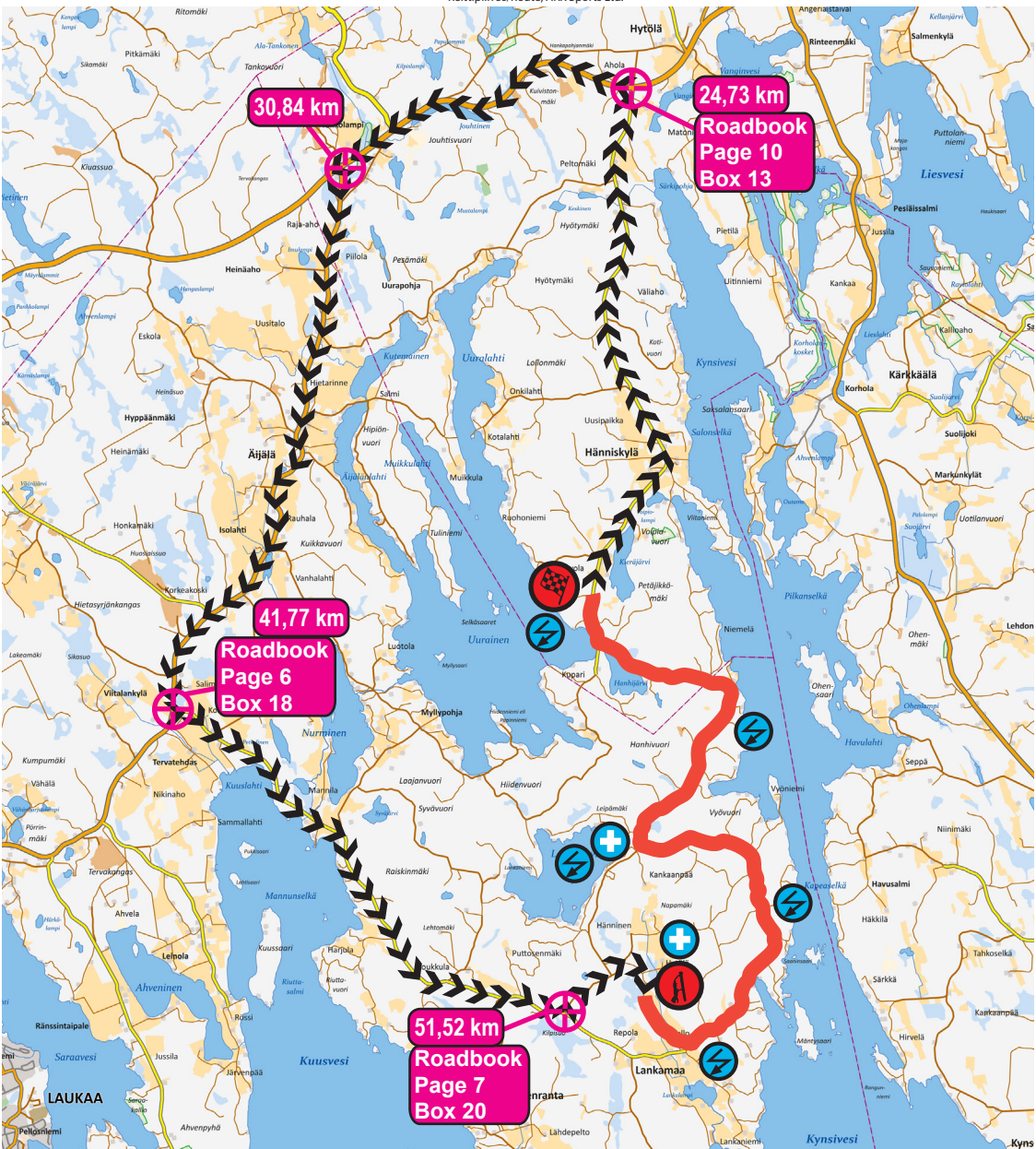
GPS: 62° 23.083'N 025° 59.366'E

TC 2 - LAUKAA		DISTANCE	DAY 1	PAGE
TC 3 - LANKAMAA		43,09 km	SECTION 1	<b>6</b>
SPECIAL STAGE 2 LAUKAA 11,78 km		AVERAGE <b>47,01</b> kph		TIME ALLOWED <b>55</b> min
DISTANCE		DIRECTION	INFORMATION	DIST. TO GO
TOTAL	PARTIAL			
12,05	0,27			31,04
12,08	0,03			31,01
		13	GPS: 62° 22.944'N 025° 59.285'E	
16,81	4,73			26,28
17,91	1,10		ONE LANE BRIDGE!	25,18
27,36	9,45			15,73
27,58	0,22			15,51
31,12	3,54			11,97
		18		

TC 2 - LAUKAA		DISTANCE	DAY	1	PAGE
TC 3 - LANKAMAA		43,09 km	SECTION	1	7
SPECIAL STAGE 2 LAUKAA 11,78 km		AVERAGE		TIME ALLOWED	
		47,01 kph		55 min	
DISTANCE		DIRECTION	INFORMATION		DIST. TO GO
TOTAL	PARTIAL				
35,00	3,88	19 	<del>Laukaan sok.n Leipäkeskus</del> <del>Nurmijärventie</del>		8,09
40,86	5,86	20 	Lankajärventie 10 HÄNNISKYLÄ Lankajärven Kalanviljelylaitos Hänninen 		2,23
41,99	1,13	21 	<del>Lankajärventie 10 HÄNNISKYLÄ Lankajärven Kalanviljelylaitos</del>		1,10
42,32	0,33	22 	Eskosentie		0,77
42,94	0,62	23 			0,15
43,09	0,15	24 	 TC 3 GPS: 62° 26.243'N 26° 10.477'E (100 m to SS Start)		0,00



Pohjakartta ©: O-Mapper  
 Kartta-aineistona on käytetty Maanmittauslaitoksen maastotietokantaa 1:75000  
 Aineisto on ladattu latauspalvelusta 11/2022.  
 Reittiopros/Route, AKK Sports Ltd.







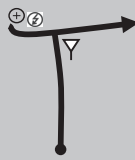















TC 3 - LANKAMAA	DISTANCE	DAY 1	PAGE
TC 4 - MYHINPÄÄ	67,37 km	SECTION 1	8
SPECIAL STAGE 3	RECORD PARTLY NEW STAGE		TIME ALLOWED
LANKAMAA 14,21 km			90 min

DISTANCE		DIRECTION	INFORMATION	DIST. TO GO
TOTAL	PARTIAL			
0,00	0,00	 (14,21)	Addr. Eskosentie 120, Laukaa     GPS: 62° 26.178'N 026° 10.497'E	67,37
1,15	1,15	 (13,06)		66,22
1,27	0,12	 (12,94)	1 GPS: 62° 25.659'N 026° 11.392'E	66,10
1,68	0,41	 (12,53)		65,69
2,46	0,78	 (11,75)		64,91
4,61	2,15	 (9,60)	 2 GPS: 62° 27.046'N 026° 12.962'E	62,76

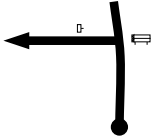


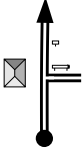



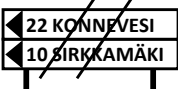




3

TC 3 - LANKAMAA	DISTANCE	DAY 1	PAGE
TC 4 - MYHINPÄÄ	67,37 km	SECTION 1	9
SPECIAL STAGE 3 <b>LANKAMAA 14,21 km</b>	RECORD PARTLY NEW STAGE		TIME ALLOWED <b>90 min</b>

3

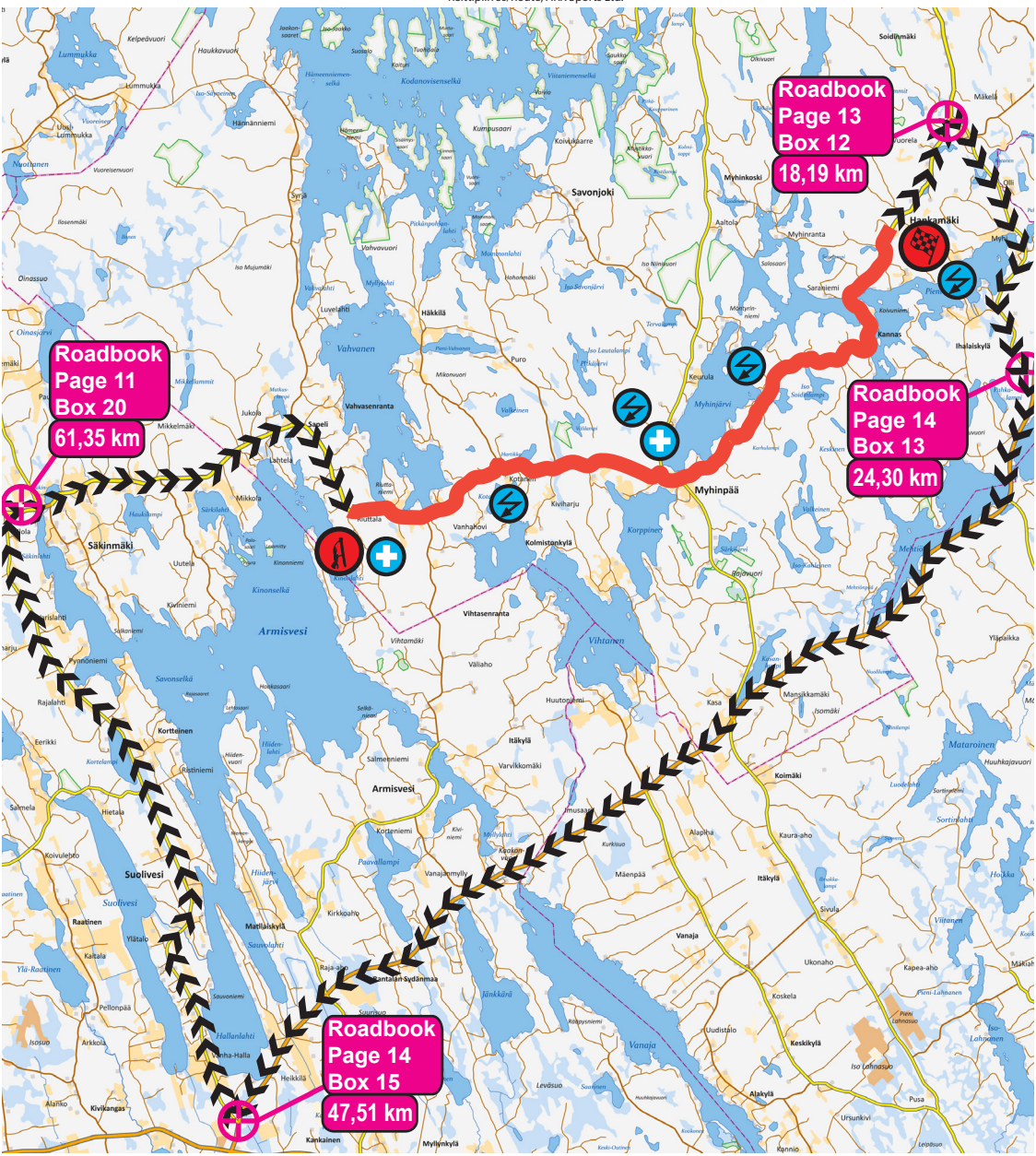
DISTANCE		DIRECTION	INFORMATION	DIST. TO GO
TOTAL	PARTIAL			
7,80	3,19		 3   	59,57
		7	(6,41) GPS: 62° 27.640'N 026° 10.426'E	
10,90	3,10		  4	56,47
		8	(3,31) GPS: 62° 28.970'N 026° 12.175'E	
11,30	0,40			56,07
		9	(2,91)	
13,89	2,59			53,48
		10	(0,32)	
14,21	0,32		 	53,16
		11	(0,00) GPS: 62° 29.759'N 026° 09.337'E	
14,76	0,55		 	52,61
		12	GPS: 62° 30.047'N 026° 09.335'E	

TC 3 - LANKAMAA		DISTANCE	DAY	1	PAGE
TC 4 - MYHINPÄÄ		67,37 km	SECTION	1	10
SPECIAL STAGE 3		AVERAGE		TIME ALLOWED	
LANKAMAA 14,21 km		44,91 kph		90 min	
DISTANCE		DIRECTION	INFORMATION		DIST. TO GO
TOTAL	PARTIAL				
24,73	9,97	13 			42,64
26,48	1,75	14 	7 PUKARA  SERVICE REFUEL FROM OWN CANS Addr. Jokirannantie 265, Hytölä GPS: 62° 35.570'N 26° 11.409'E		40,89
28,11	1,63	15 			39,26
32,58	4,47	16 			34,79
36,87	4,29	17 			30,50
45,76	8,89	18 			21,61

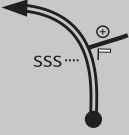




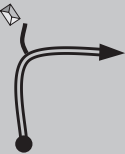



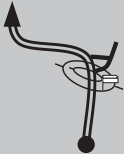
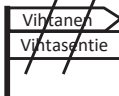








TC 3 - LANKAMAA		DISTANCE	DAY 1	PAGE
TC 4 - MYHINPÄÄ		67,37 km	SECTION 1	<b>11</b>
SPECIAL STAGE 3		AVERAGE		TIME ALLOWED
LANKAMAA 14,21 km		<b>44,91</b> kph		<b>90</b> min
DISTANCE		DIRECTION	INFORMATION	DIST. TO GO
TOTAL	PARTIAL			
50,89	5,13		 	16,48
		19		
58,82	7,93		 	8,55
		20		
59,51	0,69		  	7,86
		21		
67,37	7,86		 GPS: 62° 28.385'N 26° 36.783'E (60 m to SS Start)	0,00
		22		



Pohjakartta ©: O-Mapper  
Kartta-aineistona on käytetty Maanmittauslaitoksen maastotietokantaa 1:75000  
Aineisto on ladattu latauspalvelusta 11/2022.  
Reittipiirros/Route, AKK Sports Ltd.

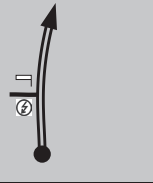
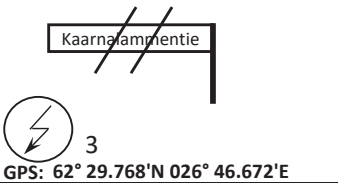
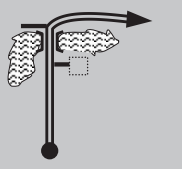
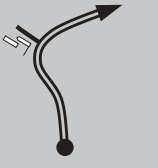

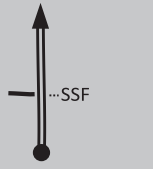

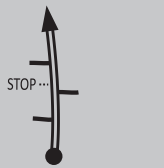

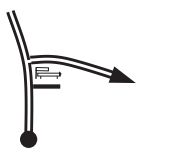
















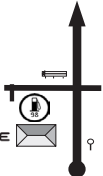




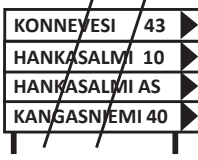

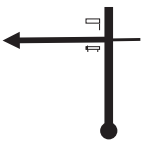


TC 4 - MYHINPÄÄ		DISTANCE	DAY	1	PAGE
TC 5 - HALTTULA		64,74 km	SECTION	1	12
SPECIAL STAGE 4		RECORD			TIME ALLOWED
MYHINPÄÄ 15,51 km		PARTLY NEW STAGE			71 min
DISTANCE		DIRECTION	INFORMATION		DIST. TO GO
TOTAL	PARTIAL				
0,00	0,00	1		Addr. Myhinpääntie 1273, Rautalampi     GPS: 62° 28.364'N 26° 36.839'E	64,74
0,73	0,73	2			64,01
3,49	2,76	3		  1 GPS: 62° 28.817'N 26° 40.331'E	61,25
3,53	0,04			(11,98)	61,21
5,33	1,80	4			59,41
6,91	1,58	5		   2   GPS: 62° 28.727'N 026° 44.073'E	57,83
6,95	0,04			(8,56)	57,79
7,30	0,35	6		(Evacuation Road) 	57,44
			(8,21)		

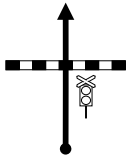
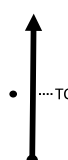


TC 4 - MYHINPÄÄ	DISTANCE	DAY 1	PAGE
TC 5 - HALTTULA	64,74 km	SECTION 1	13
SPECIAL STAGE 4 MYHINPÄÄ 15,51 km	RECORD PARTLY NEW STAGE		TIME ALLOWED 71 min

4

DISTANCE		DIRECTION	INFORMATION	DIST. TO GO
TOTAL	PARTIAL			
10,24	2,94	 (5,27)	 GPS: 62° 29.768'N 026° 46.672'E	54,50
13,84	3,60	 (1,67)		50,90
15,19	1,35	 (0,32)		49,55
15,51	0,32	 (0,00)	 GPS: 62° 31.424'N 026° 49.407'E	49,23
15,86	0,35		 GPS: 62° 31.567'N 026° 49.646'E	48,88
18,19	2,33			46,55



TC 4 - MYHINPÄÄ		DISTANCE	DAY	1	PAGE
TC 5 - HALTTULA		64,74 km	SECTION	1	<b>14</b>
SPECIAL STAGE 4		AVERAGE		TIME ALLOWED	
MYHINPÄÄ 15,51 km		54,71 kph		71 min	
DISTANCE		DIRECTION	INFORMATION		DIST. TO GO
TOTAL	PARTIAL				
24,30	6,11	 13	  	40,44	
34,28	9,98	 14	 	30,46	
47,51	13,23	 15	  	17,23	
48,11	0,60	 16	   GPS: 62° 21.469'N 26° 34.297'E	16,63	
54,10	5,99	 17	 	10,64	
59,51	5,41	 18	 	5,23	

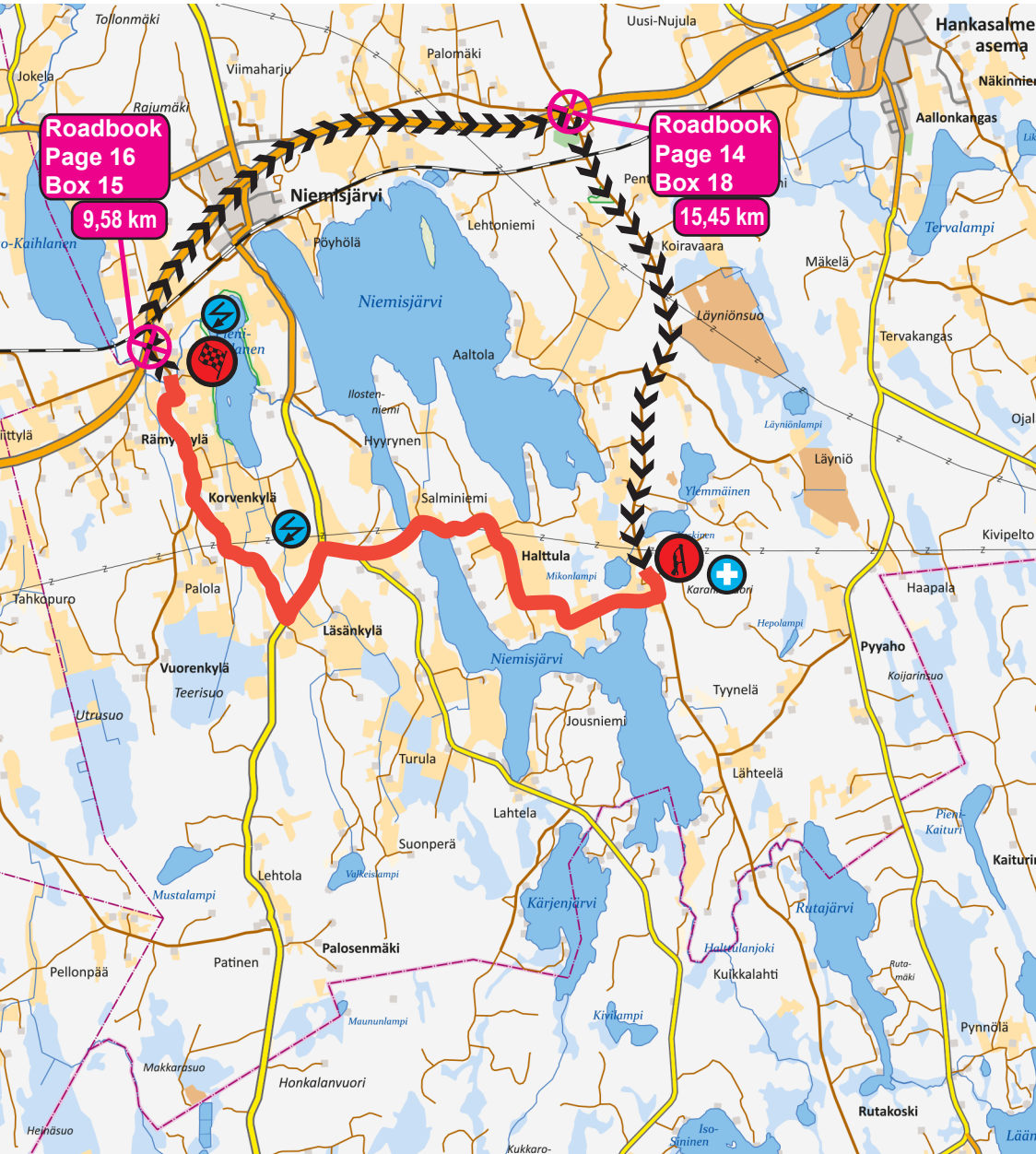
<b>TC 4 - MYHINPÄÄ</b>		DISTANCE	<b>DAY 1</b>	PAGE
<b>TC 5 - HALTTULA</b>		64,74 km	<b>SECTION 1</b>	<b>15</b>
SPECIAL STAGE 4 <b>MYHINPÄÄ 15,51 km</b>		AVERAGE <b>54,71 kph</b>		TIME ALLOWED <b>71 min</b>
DISTANCE		DIRECTION	INFORMATION	DIST. TO GO
TOTAL	PARTIAL			
60,05	0,54	 19		4,69
64,74	4,69	 20	 <b>TC 5</b>  GPS: 62° 14.901'N 26° 25.746'E <b>(90 m to SS Start)</b>	0,00

## SS 5 Haltula

## 9,14 km





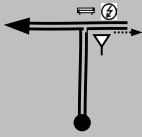
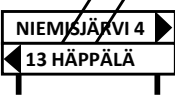


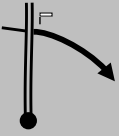
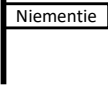

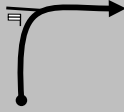
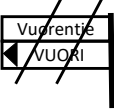
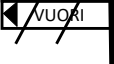

Pohjakartta ©: O-Mapper  
Kartta-aineistona on käytetty Maanmittauslaitoksen maastotietokantaa 1:75000  
Aineisto on ladattu latauspalvelusta 11/2022.  
Reittipiirros/Route, AKK Sports Ltd.



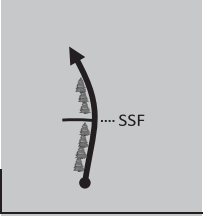

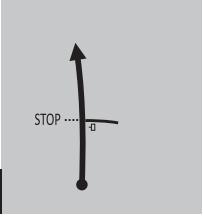



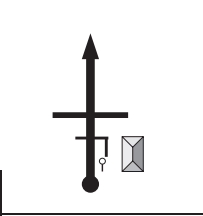




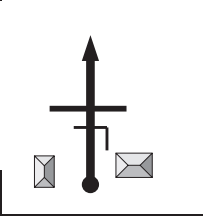



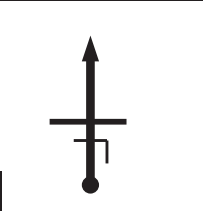




TC 5 - HALTTULA		DISTANCE	DAY 1	PAGE
TC 5A - SERVICE, HIPPOS		46,55 km	SECTION 1	16
SPECIAL STAGE 5		RECORD NEW STAGE		TIME ALLOWED
HALTTULA 9,14 km				52 min
DISTANCE		DIRECTION	INFORMATION	DIST. TO GO
TOTAL	PARTIAL			
0,00	0,00		Addr. Taipaleentie 536, Hankasalmi     GPS: 62° 14.848'N 26° 25.777'E	46,55
0,32	0,32			46,23
1,34	1,02			45,21
2,02	0,68			44,53
2,70	0,68			43,85
3,87	1,17			42,68








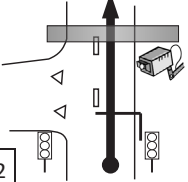


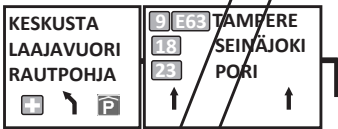
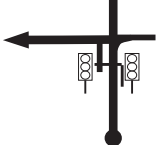
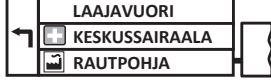
5

TC 5		- HALTTULA		DISTANCE	DAY 1	PAGE
TC 5A		- SERVICE, HIPPOS		46,55 km	SECTION 1	17
SPECIAL STAGE 5				RECORD		TIME ALLOWED
HALTTULA 9,14 km				NEW STAGE		52 min
DISTANCE		DIRECTION		INFORMATION		DIST. TO GO
TOTAL	PARTIAL					
4,64	0,77					41,91
		7	(4,50)			
5,01	0,37			  (Evacuation Road)  1 GPS: 62° 14.952'N 26° 21.781'E		41,54
		8	(4,13)			
5,90	0,89					40,65
		9	(3,24)			
6,97	1,07					39,58
		10	(2,17)			
7,62	0,65			 		38,93
		11	(1,52)			
9,02	1,40					37,53
		12	(0,12)			
	0,12					

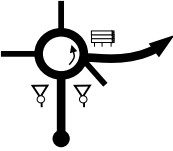


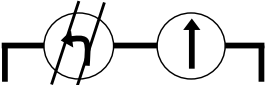

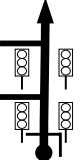


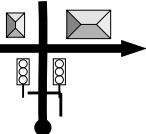

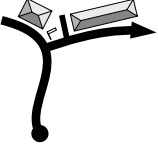
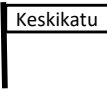
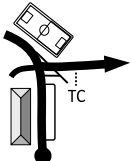
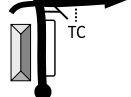

5

TC 5 - HALTTULA		DISTANCE	DAY 1	PAGE	
TC 5A - SERVICE, HIPPOS		46,55 km	SECTION 1	18	
SPECIAL STAGE 5 HALTTULA 9,14 km			AVERAGE	TIME ALLOWED	
			53,71 kph	52 min	
DISTANCE		DIRECTION	INFORMATION		DIST. TO GO
TOTAL	PARTIAL				
9,14	0,12		 GPS: 62° 15.936'N 26° 19.883'E		37,41
	13				
9,46	0,32		 GPS: 62° 16.073'N 26° 19.684'E		37,09
	14				
9,51	0,05				37,04
9,58	0,07				
					36,97
18,16	8,58		   		28,39
	16				
20,39	2,23		  		26,16
	17				
22,32	1,93		 		24,23
	18				

5

TC 5 - HALTTULA		DISTANCE	DAY 1	PAGE
TC 5A - SERVICE, HIPPOS		46,55 km	SECTION 1	19
SPECIAL STAGE 5 <b>HALTTULA 9,14 km</b>		AVERAGE <b>53,71 kph</b>		TIME ALLOWED <b>52 min</b>
DISTANCE		DIRECTION	INFORMATION	DIST. TO GO
TOTAL	PARTIAL			
33,69	11,37	 19	 GPS: 62° 13.735'N 25° 54.128'E	12,86
36,22	2,53	 20		10,33
41,60	5,38	 21		4,95
41,84	0,24			4,71
43,53	1,69	 22		3,02
43,79	0,26	 23		2,76
44,16	0,37	 24		2,39



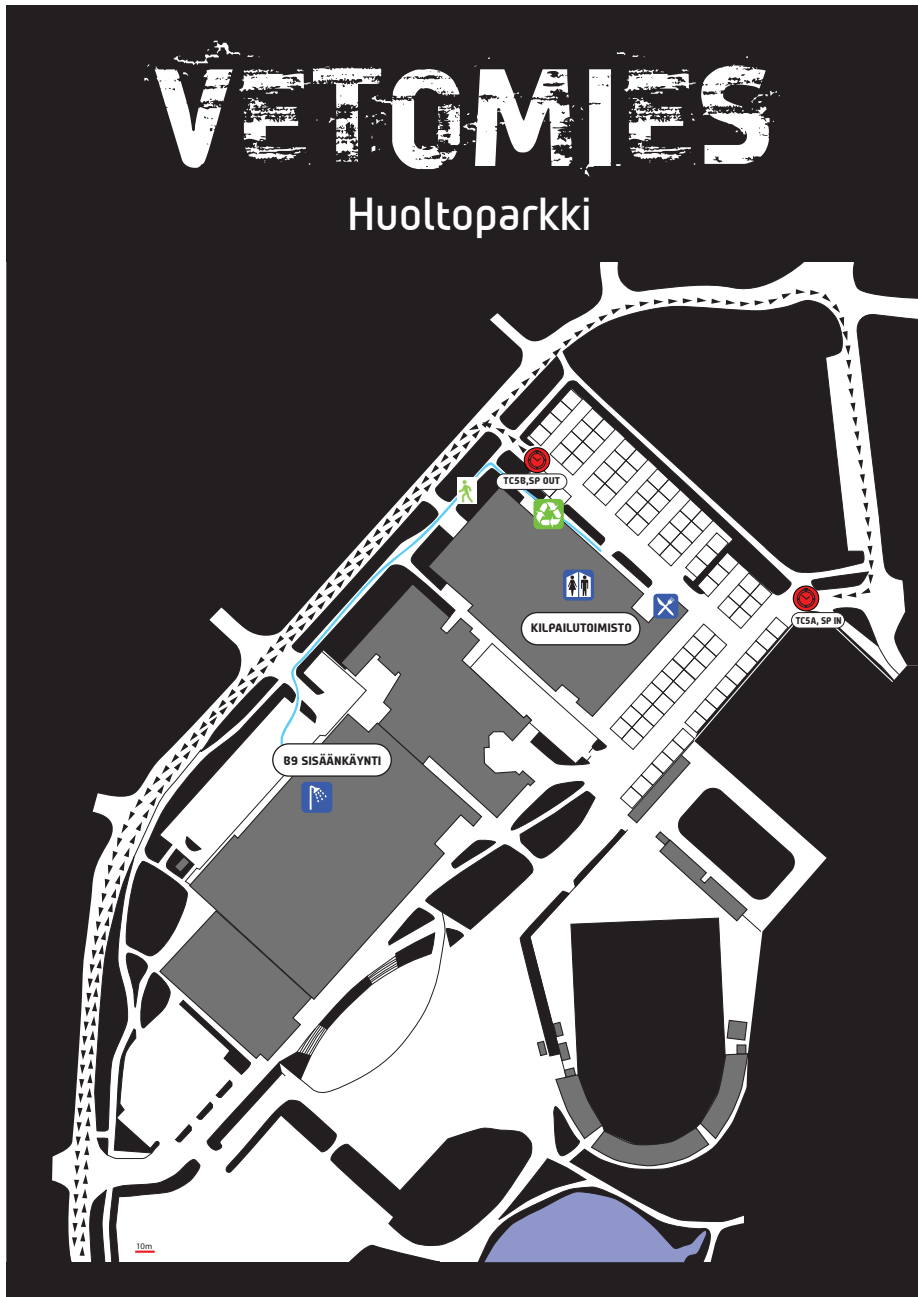
TC 5	- HALTTULA	DISTANCE	DAY 1	PAGE
TC 5A	- SERVICE, HIPPOS	46,55 km	SECTION 1	20
SPECIAL STAGE 5		AVERAGE		TIME ALLOWED
HALTTULA 9,14 km		53,71 kph		52 min
DISTANCE		DIRECTION	INFORMATION	DIST. TO GO
TOTAL	PARTIAL			
44,59	0,43			1,96
		25		
44,92	0,33			1,63
44,98	0,06			1,57
		26		
45,15	0,17			1,40
45,25	0,10			1,30
		27		
45,46	0,21			1,09
		28		
46,34	0,88			0,21
		29		
46,51	0,17		SERVICE IN SEE PAGE 20A TC 5A	0,04
46,55	0,04			0,00
		30		
GPS: 62° 14.244'N 25° 43.478'E				

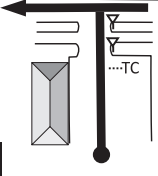

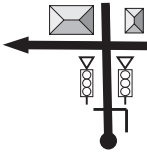
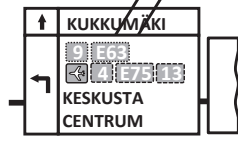
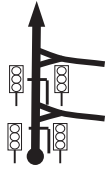


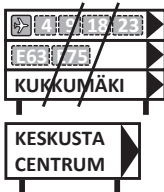
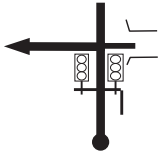


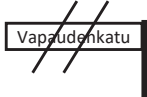
GPS	62° 14.286'N 25° 43.352'E
Address	Rautopohjankatu 10, Jyväskylä

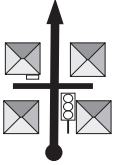

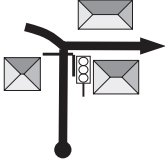


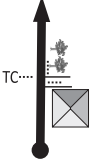



# VETOMIES

## Huoltoparkki



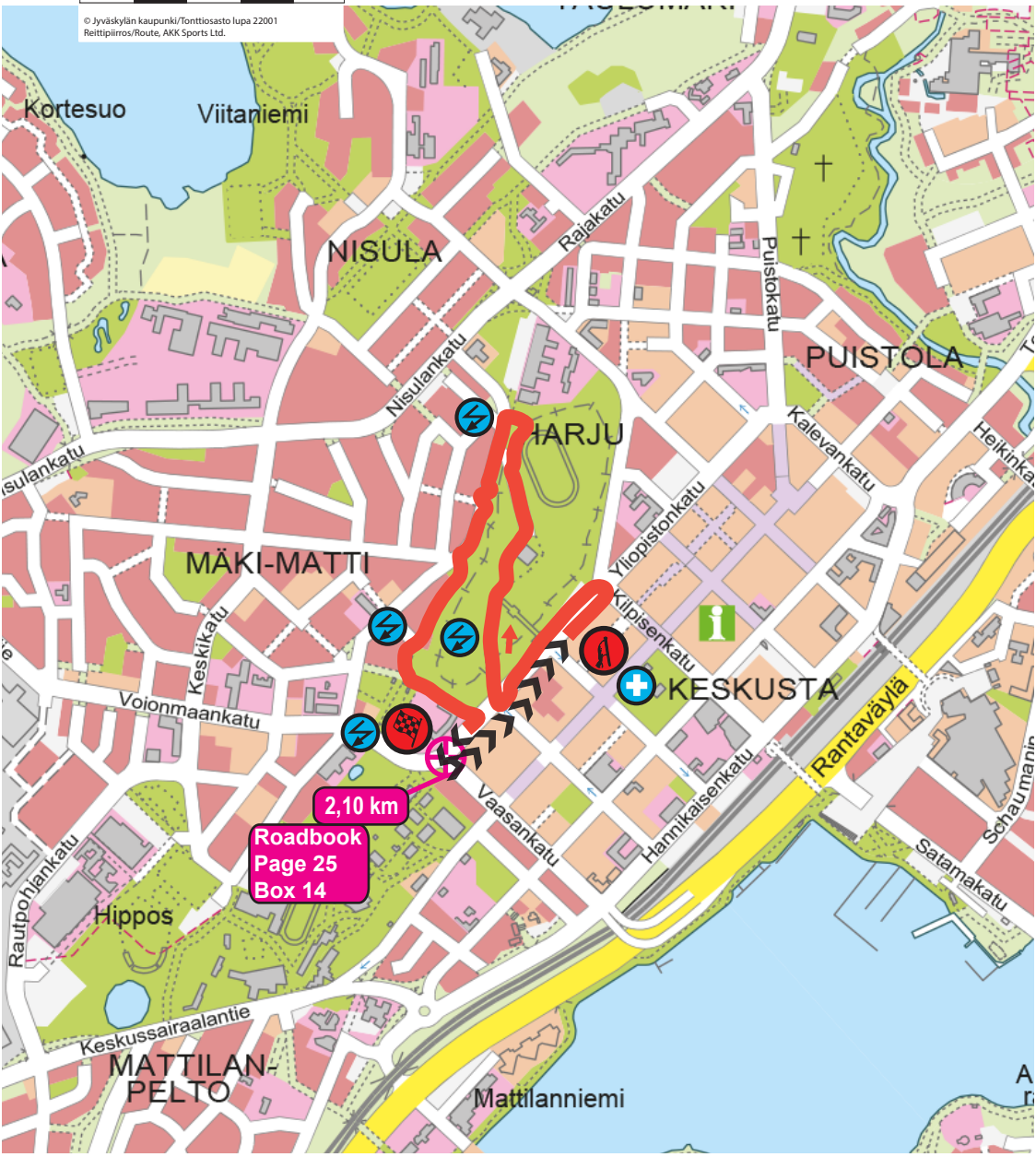
TC 5B - SERVICE, HIPPOS		DISTANCE 2,78 km	DAY 1	PAGE
TC 10 - HARJU			SECTION 2	21
SPECIAL STAGE 10 HARJU 2,01 km		AVERAGE 8,34 kph		TIME ALLOWED 20 min
DISTANCE TOTAL PARTIAL		DIRECTION	INFORMATION	DIST. TO GO
0,00	0,00		<p>SERVICE OUT</p>  <p>TC 5B</p> <p>GPS: 62° 14.284'N 25° 43.325'E</p>	2,78
0,69	0,69			2,09
0,89	0,20			1,89
1,56	0,67			1,22
2,05	0,49		<p><b>NO WORK ON CAR</b></p> 	0,73
2,22	0,17		<p><b>NO WORK ON CAR</b></p> 	0,56
	0,14			

TC 5B - SERVICE, HIPPOS		DISTANCE 2,78 km	DAY 1	PAGE	
TC 10 - HARJU			SECTION 2	22	
SPECIAL STAGE 10 HARJU 2,01 km		AVERAGE 8,34 kph		TIME ALLOWED 20 min	
DISTANCE		DIRECTION	INFORMATION		DIST. TO GO
TOTAL	PARTIAL				
2,36	0,14	 7	<b>NO WORK ON CAR</b>  	0,42	
2,51	0,15	 8	<b>NO WORK ON CAR</b>  	0,27	
2,68	0,17	 9	<b>NO WORK ON CAR</b>  NARROW	0,10	
2,78	0,10	 10	 TC 10 GPS: 62° 14.445'N 25° 44.369'E (100 m to SS Start)	0,00	









0 100 200 300 400 500 m

© Jyväskylän kaupunki/Tonttiasasto lupa 22001  
Reittipiirros/Route, AKK Sports Ltd.

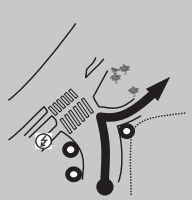
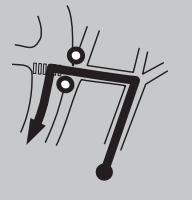
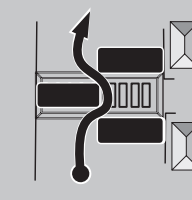

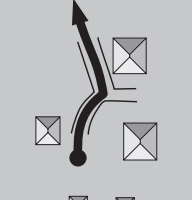
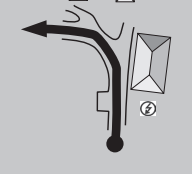



2,10 km  
Roadbook  
Page 25  
Box 14



TC 10 - HARJU		DISTANCE	DAY	1	PAGE
TC 10A - SERVICE, HIPPOS		3,02 km	SECTION	2	23
SPECIAL STAGE 10		RECORD			TIME ALLOWED
HARJU 2,01 km		PARTLY NEW STAGE			20 min
DISTANCE		INFORMATION			DIST. TO GO
TOTAL	PARTIAL				
0,00	0,00	1	(2,01)	Addr. Yliopistonkatu 18C, Jyväskylä      GPS: 62° 14.485'N 25° 44.446'E	3,02
0,16	0,16	2	(1,85)		2,86
0,49	0,33	3	(1,52)	FROM STREET TO PARK	2,53
0,61	0,12			STEEP SLOPE ON BOTH SIDES!	2,41
0,75	0,14	4	(1,26)	 1 GPS: 62° 14.459'N 025° 44.274'E	2,27
0,81	0,06	5	(1,20)		2,21
0,93	0,12	6	(1,08)	Speed bump!	2,09
	0,18				

10

TC 10 - HARJU		DISTANCE		DAY 1	PAGE <b>24</b>		
TC 10A - SERVICE, HIPPOS		3,02 km		SECTION 2			
SPECIAL STAGE 10 <b>HARJU 2,01 km</b>			RECORD PARTLY NEW STAGE		TIME ALLOWED <b>20 min</b>		
DISTANCE		DIRECTION	INFORMATION		DIST. TO GO		
TOTAL	PARTIAL						
1,11	0,18		(0,90)	<b>NARROW!</b>  ⚡ 2 GPS: 62° 14.715'N 025° 44.313'E	1,91		
		7					
	1,17	0,06		(0,84)			1,85
			8				
1,35	0,18		(0,66)	<b>Chicane !</b>  <b>Speed bump!</b>	1,67		
		9					
1,49	0,14		(0,52)		1,53		
		10					
1,72	0,23		(0,29)	<b>NARROW!</b>	1,30		
		11					
1,78	0,06		(0,23)	<b>NARROW!</b>  ⚡ 3 GPS: 62° 14.471'N 025° 44.064'E	1,24		
		12					
							



TC 10 - HARJU		DISTANCE	DAY 1	PAGE			
TC 10A - SERVICE, HIPPOS		3,02 km	SECTION 2	25			
SPECIAL STAGE 10		RECORD		TIME ALLOWED			
HARJU 2,01 km		PARTLY NEW STAGE		20 min			
DISTANCE		DIRECTION	INFORMATION	DIST. TO GO			
TOTAL	PARTIAL						
1,99	0,21			1,03			
2,01	0,02			13	(0,00)	GPS: 62° 14.391'N 025° 44.244'E	1,01
2,07	0,06					0,95	
2,10	0,03	14	GPS: 62° 14.358'N 025° 44.181'E			0,92	
2,34	0,24			0,68			
2,67	0,33			0,35			
2,81	0,14			0,21			
2,98	0,17			0,04			
3,02	0,04			18	SERVICE IN SEE PAGE 25B <b>TC 10A</b> EARLY ARRIVAL NOT PENALISED GPS: 62° 14.244'N 25° 43.478'E	0,00	

GPS	62° 14.286'N 25° 43.352'E
Address	Rautpohjankatu 10, Jyväskylä



# VETOMIES

## Huoltoparkki



# VETO MUES RALLI

Day 2





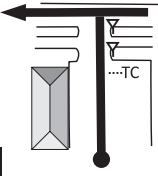



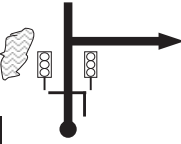
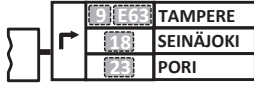

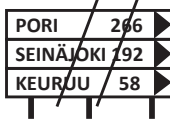






GPS	62° 14.286'N 25° 43.352'E
Address	Rautpohjankatu 10, Jyväskylä





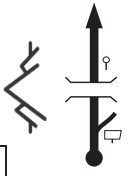





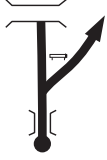


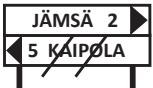

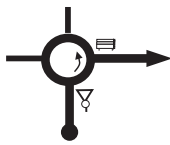

# VETOMIES

## Huoltoparkki

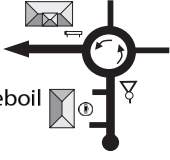



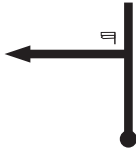


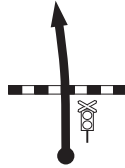
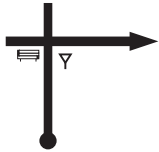




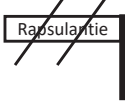






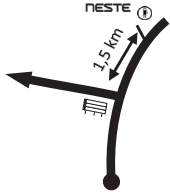
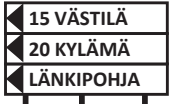










TC 0B	- START, HIPPOS	DISTANCE	DAY 2	PAGE
TC 11	- VÄSTILÄ	99,01 km	SECTION 3	26
SPECIAL STAGE 11		AVERAGE		TIME ALLOWED
VÄSTILÄ 18,94 km		61,24 kph		97 min
DISTANCE		DIRECTION	INFORMATION	DIST. TO GO
TOTAL	PARTIAL			
0,00	0,00		<p>START</p>  <p>TC 0 B</p> <p>SEE PAGE 25C</p> <p>GPS: 62° 14.284'N 25° 43.325'E</p>	99,01
		1		
0,69	0,69			98,32
		2		
0,89	0,20			98,12
		3		
2,29	1,40		 	96,72
		4		
3,15	0,86		 	95,86
		5		
5,96	2,81			93,05
		6		

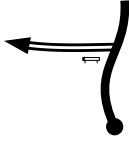

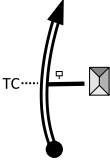

TC 0B - START, HIPPOS		DISTANCE	DAY	2	PAGE	
TC 11 - VÄSTILÄ		99,01 km	SECTION	3	27	
SPECIAL STAGE 11			AVERAGE		TIME ALLOWED	
VÄSTILÄ 18,94 km			61,24 kph		97 min	
DISTANCE		DIRECTION	INFORMATION			DIST. TO GO
TOTAL	PARTIAL					
16,47	10,51	7				82,54
25,30	8,83	8	<p>GPS: 62° 01.904'N 25° 36.108'E</p>			73,71
27,24	1,94	9				71,77
28,42	1,18	10				70,59
33,74	5,32	11				65,27
38,84	5,10	12				60,17

TC 0B - START, HIPPOS		DISTANCE	DAY 2	PAGE
TC 11 - VÄSTILÄ		99,01 km	SECTION 3	<b>28</b>
SPECIAL STAGE 11		AVERAGE		TIME ALLOWED
VÄSTILÄ 18,94 km		<b>61,24</b> kph		<b>97</b> min
DISTANCE		DIRECTION	INFORMATION	DIST. TO GO
TOTAL	PARTIAL			
43,94	5,10	13 		55,07
49,20	5,26	14 	 	49,81
54,62	5,42	15 	 	44,39
55,40	0,78	16 		43,61
55,59	0,19	17 	 	43,42
56,53	0,94	18 		42,48



TC 08 - START, HIPPOS		DISTANCE	DAY 2	PAGE
TC 11 - VÄSTILÄ		99,01 km	SECTION 3	<b>29</b>
SPECIAL STAGE 11		AVERAGE		TIME ALLOWED
VÄSTILÄ 18,94 km		<b>61,24</b> kph		<b>97</b> min
DISTANCE		DIRECTION	INFORMATION	DIST. TO GO
TOTAL	PARTIAL			
56,98	0,45	 19	  GPS: 61° 51.633'N 25° 10.807'E 	42,03
59,09	2,11	 20	 	39,92
60,32	1,23	 21		38,69
60,61	0,29	 22	  	38,40
65,92	5,31	 23	 (Entry SS 13)	33,09
72,40	6,48	 24		26,61

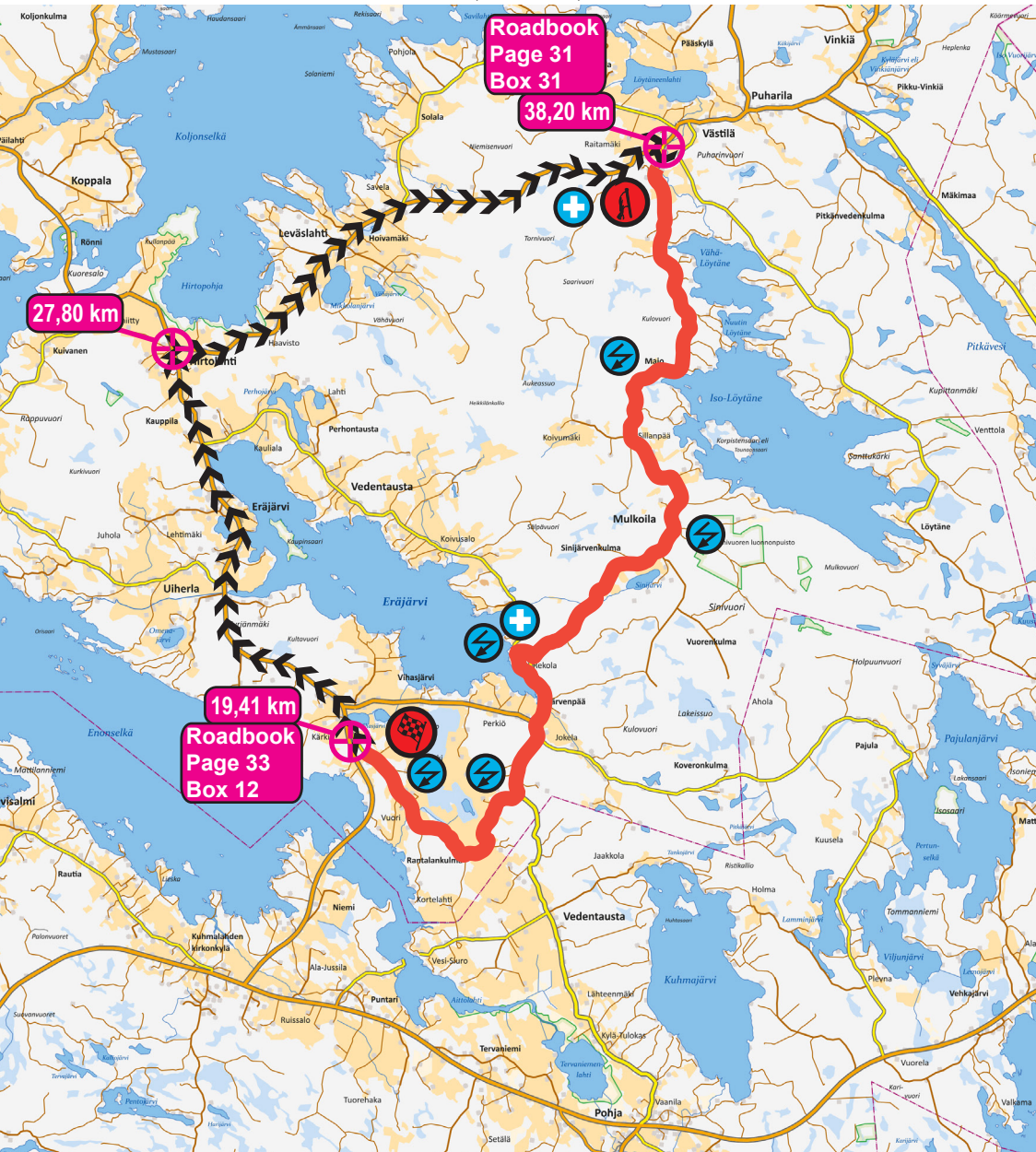
TC 0B - START, HIPPOS		DISTANCE	DAY 2	PAGE
TC 11 - VÄSTILÄ		99,01 km	SECTION 3	<b>30</b>
SPECIAL STAGE 11		AVERAGE		TIME ALLOWED
VÄSTILÄ 18,94 km		<b>61,24</b> kph		<b>97</b> min
DISTANCE		DIRECTION	INFORMATION	DIST. TO GO
TOTAL	PARTIAL			
76,55	4,15	 25		22,46
82,75	6,20	 26	  GPS: 61° 44.078'N 24° 46.458'E	16,26
82,91	0,16	 27		16,10
84,10	1,19	 28		14,91
95,42	11,32	 29	 	3,59
97,61	2,19	 30		1,40

TC 0B - START, HIPPOS		DISTANCE	DAY 2	PAGE	
TC 11 - VÄSTILÄ		99,01 km	SECTION 3	<b>31</b>	
SPECIAL STAGE 11 VÄSTILÄ 18,94 km		AVERAGE <b>61,24</b> kph		TIME ALLOWED <b>97</b> min	
DISTANCE		DIRECTION	INFORMATION		DIST. TO GO
TOTAL	PARTIAL				
98,64	1,03				0,37
		31			
99,01	0,37		 TC 11 GPS: 61° 38.158'N 24° 42.006'E (135 m to SS Start)		0,00
		32			



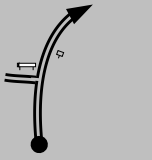


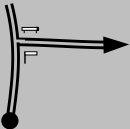
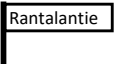




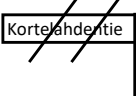
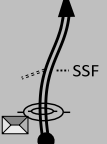






Pohjakkartta ©: O-Mapper  
 Kartta-ainelista on käytetty Maanmittauslaitoksen maastotietokantaa 1:75000  
 Aineisto on ladattu latauspalvelusta 11/2022.  
 Reittipiirros/Route, AKK Sports Ltd.

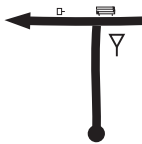
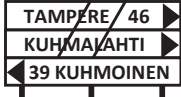







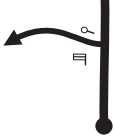


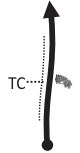





TC 11	- VÄSTILÄ	DISTANCE	DAY	2	PAGE		
TC 12	- PÄIJÄLÄ	44,36 km	SECTION	3	32		
SPECIAL STAGE 11		RECORD			TIME ALLOWED		
VÄSTILÄ 18,94 km		NEW STAGE			57 min		
DISTANCE		DIRECTION	INFORMATION			DIST. TO GO	
TOTAL	PARTIAL						
0,00	0,00		Addr. Västiläntie 1186, Orivesi 			44,36	
			1	GPS: 61° 38.088'N 24° 41.941'E 			
4,47	4,47		1 GPS: 61° 36.099'N 24° 41.919'E			39,89	
			2				
7,84	3,37		2 GPS: 61° 34.700'N 24° 42.596'E			36,52	
			3				
11,74	3,90		3 GPS: 61° 33.304'N 24° 39.729'E			32,62	
11,77	0,03		4				
11,82	0,05			(Evacuation Road) 			32,59
11,93	0,11			5			
12,98	1,05					32,43	
			6				
						31,38	

TC 11 - VÄSTILÄ		DISTANCE	DAY	2	PAGE
TC 12 - PÄIJÄLÄ		44,36 km	SECTION	3	<b>33</b>
SPECIAL STAGE 11		RECORD			TIME ALLOWED
VÄSTILÄ 18,94 km		NEW STAGE			<b>57 min</b>
DISTANCE		DIRECTION	INFORMATION		DIST. TO GO
TOTAL	PARTIAL				
13,22	0,24				31,14
14,35	1,13				30,01
14,51	0,16			4	29,85
16,13	1,62				28,23
18,94	2,81				25,42
19,37	0,43				24,99



TC 11	- VÄSTILÄ	DISTANCE	DAY	2	PAGE
TC 12	- PÄIJÄLÄ	44,36 km	SECTION	3	34
SPECIAL STAGE 11		AVERAGE		TIME ALLOWED	
VÄSTILÄ 18,94 km		46,69		57 min	
DISTANCE		DIRECTION	INFORMATION		DIST. TO GO
TOTAL	PARTIAL				
24,92	5,51	 13	 		19,44
32,45	7,53	 14			11,91
37,26	4,81	 15			7,10
39,37	2,11	 16			4,99
44,03	4,66	 17	 		0,33
44,36	0,33	 18	 TC 12 GPS: 61° 31.315'N 24° 53.728'E (80 m to SS Start)		0,00



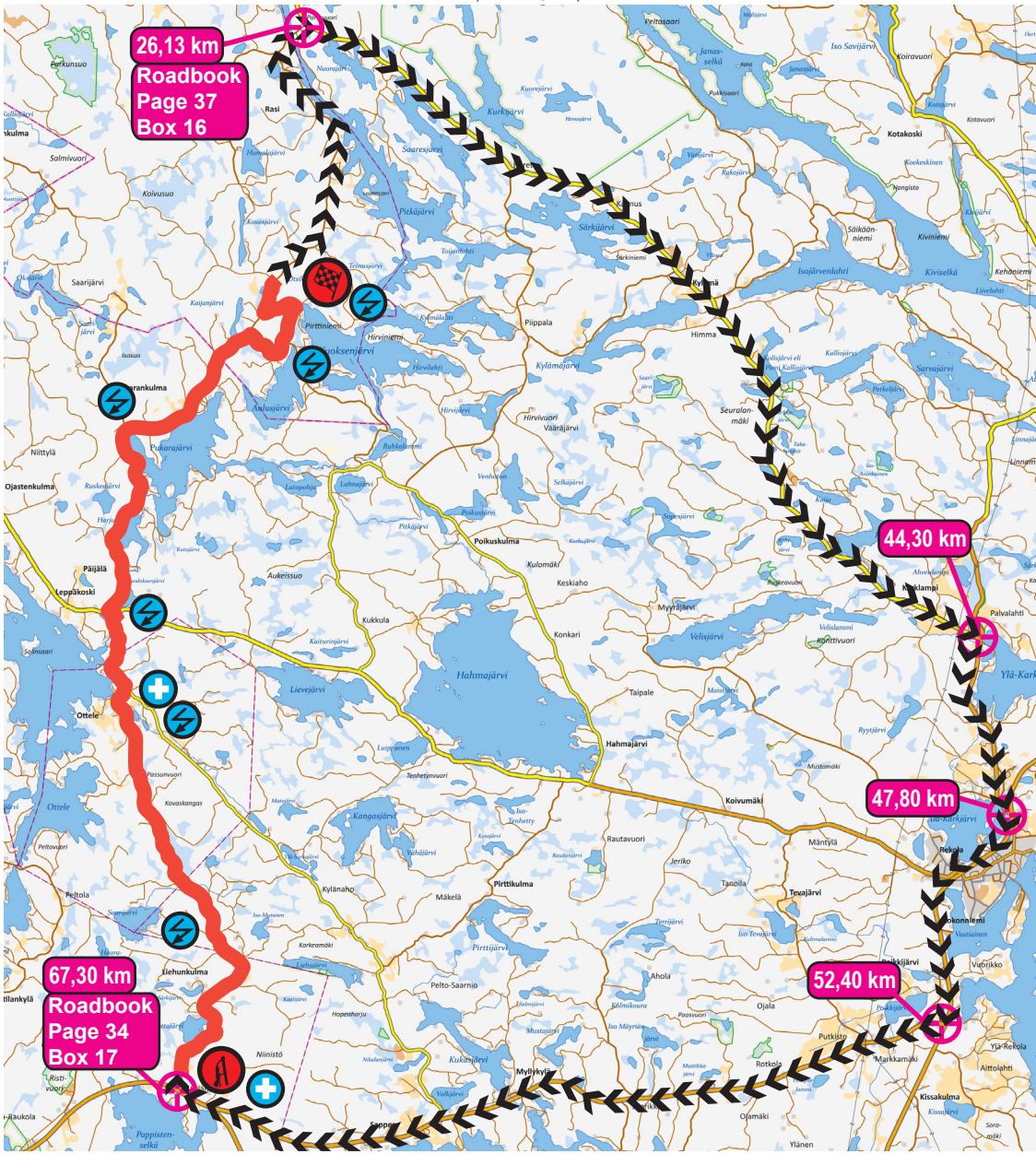
## SS 12 Päijälä

## 20,19 km

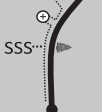







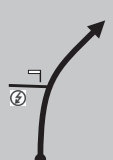


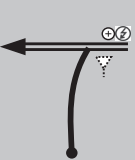












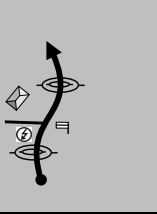
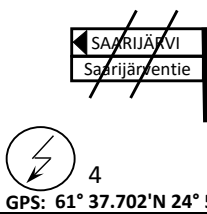
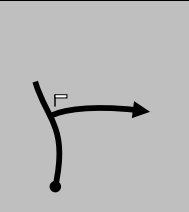
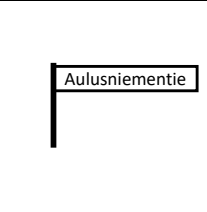
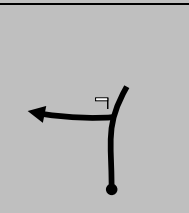
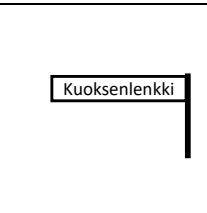
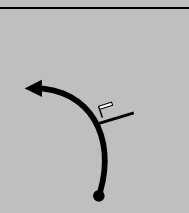
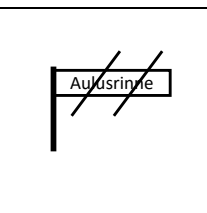
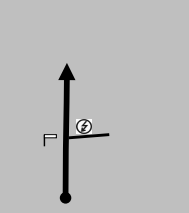
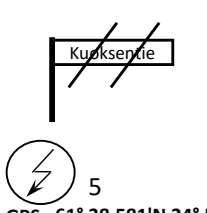
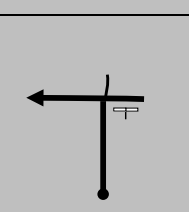
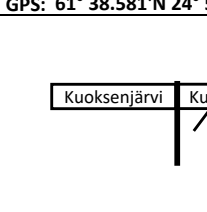
0 1 2 3 4 5 km

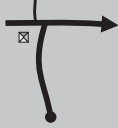






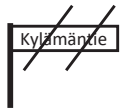




Pohjakartta ©: O-Mapper  
 Kartta-aineistona on käytetty Maanmittauslaitoksen maastietokantaa 1:75000  
 Aineisto on ladattu latauspalvelusta 11/2022.  
 Reittipiirros/Route, AKK Sports Ltd.





TC 12	- PÄIJÄLÄ	DISTANCE	DAY	2	PAGE	35	
TC 13	- RAPSULA	47,89 km	SECTION	3			
SPECIAL STAGE 12		RECORD			TIME ALLOWED		
PÄIJÄLÄ 20,19 km		9.27.9 (2022) Rovanperä / Halttunen Toyota GR Yaris Rally1 HYBRID			64 min		
DISTANCE		DIRECTION	INFORMATION			DIST. TO GO	
TOTAL	PARTIAL						
0,00	0,00	1			  	47,89	
			(20,19)	GPS: 61° 31.367'N 24° 53.712'E			
3,19	3,19	2				44,70	
			(17,00)				
3,52	0,33	3				44,37	
			(16,67)				
4,72	1,20	4			 1	43,17	
			(15,47)	GPS: 61° 33.231'N 24° 53.603'E			
8,76	4,04	5		 2	 	39,13	
			(11,43)	GPS: 61° 35.172'N 24° 52.290'E			
10,24	1,48			   		37,65	
				(Evacuation Road)			
10,29	0,05	6		 3		37,60	
			(9,90)	GPS: 61° 35.868'N 24° 52.009'E			

TC 12 - PÄIJÄLÄ		DISTANCE	DAY	PAGE
TC 13 - RAPSULA		47,89 km	SECTION	3
SPECIAL STAGE 12		RECORD		TIME ALLOWED
PÄIJÄLÄ 20,19 km		9.27.9 (2022) Rovanperä / Halttunen Toyota GR Yaris Rally1 HYBRID		64 min
DISTANCE		DIRECTION	INFORMATION	DIST. TO GO
TOTAL	PARTIAL			
14,08	3,79			33,81
17,28	3,20			30,61
17,82	0,54			30,07
18,03	0,21			29,86
18,16	0,13			29,73
18,94	0,78			28,95

TC 12	- PÄIJÄLÄ	DISTANCE	DAY	2	PAGE
TC 13	- RAPSULA	47,89 km	SECTION	3	37
SPECIAL STAGE 12		AVERAGE		TIME ALLOWED	
PÄIJÄLÄ 20,19 km		44,90 kph		64 min	
DISTANCE		DIRECTION	INFORMATION		DIST. TO GO
TOTAL	PARTIAL				
19,60	0,66				28,29
		13 (0,59)			
20,19	0,59				27,70
		14 (0,00)	GPS: 61° 39.228'N 24° 55.149'E		
20,48	0,29				27,41
		15	GPS: 61° 39.347'N 24° 55.347'E		
26,13	5,65				21,76
		16			
29,80	3,67				18,09
		17			
34,04	4,24				13,85
		18			

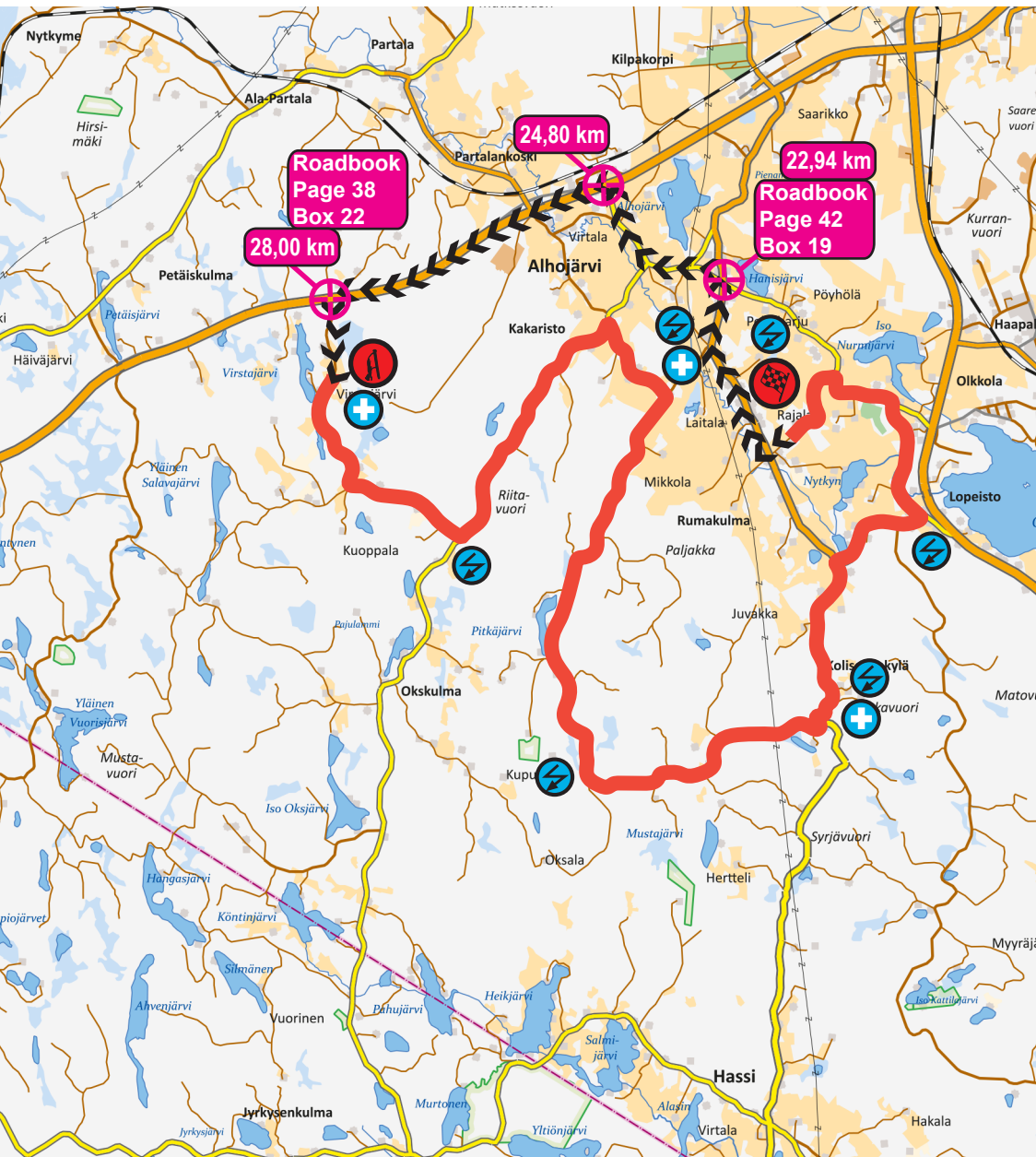
12

TC 12	- PÄIJÄLÄ	DISTANCE	DAY	2	PAGE
TC 13	- RAPSULA	47,89 km	SECTION	3	38
SPECIAL STAGE 12		AVERAGE		TIME ALLOWED	
PÄIJÄLÄ 20,19 km		44,90		64 min	
DISTANCE		DIRECTION		INFORMATION	
TOTAL	PARTIAL			DIST. TO GO	
35,77	1,73	19		SERVICE  REFUEL FROM OWN CANS Addr. Häme pohjantie 75, Jämsä GPS: 61° 46.244'N 24° 53.861'E	12,12
36,50	0,73	20			11,39
40,62	4,12	21			7,27
47,12	6,50	22			0,77
47,89	0,77	23		 GPS: 61° 49.097'N 25° 03.596'E (100 m to SS Start)	0,00





Pohjakaartta ©: O-Mapper  
 Kartta-aineistona on käytetty Maanmittauslaitoksen maastotietokantaa 1:75000  
 Aineisto on ladattu latauspalvelusta 11/2022.  
 Reittipiirros/Route, AKK Sports Ltd.



**28,00 km**  
**Roadbook**  
**Page 38**  
**Box 22**

**24,80 km**



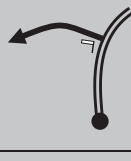
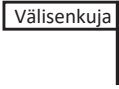



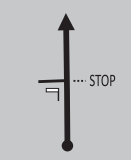


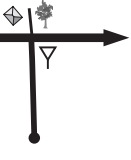

**22,94 km**  
**Roadbook**  
**Page 42**  
**Box 19**



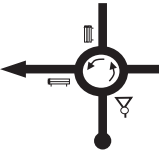
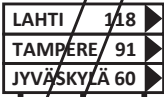

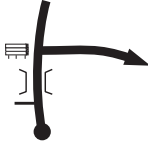

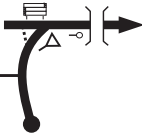
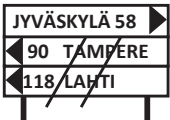




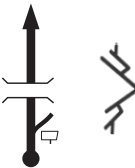




TC 13 - RAPSULA		DISTANCE	DAY 2	PAGE
TC 14 - VEKKULA		47,74 km	SECTION 3	39
SPECIAL STAGE 13		RECORD		TIME ALLOWED
RAPSULA 20,56 km		9.35.8 (2022) Rovanperä / Halttunen Toyota GR Yaris Rally1 HYBRID		67 min
DISTANCE		DIRECTION	INFORMATION	DIST. TO GO
TOTAL	PARTIAL			
0,00	0,00			47,74
1,32	1,32			46,42
2,76	1,44			44,98
5,69	2,93			42,05
6,42	0,73			41,32
6,49	0,07			
6,75	0,26			40,99

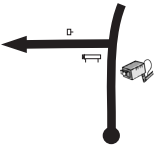

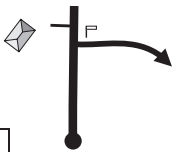




TC 13 - RAPSULA		DISTANCE	DAY	2	PAGE
TC 14 - VEKKULA		47,74 km	SECTION	3	40
SPECIAL STAGE 13		RECORD			TIME ALLOWED
RAPSULA 20,56 km		9.35.8 (2022) Rovanperä / Halttunen Toyota GR Yaris Rally1 HYBRID			67 min
DISTANCE		DIRECTION		INFORMATION	
TOTAL	PARTIAL			DIST. TO GO	
11,26	4,51			36,48	
11,35	0,09	7			36,39
		(9,21)		GPS: 61° 46.800'N 025° 06.831'E	
14,25	2,90	8		33,49	
14,43	0,18	9			33,31
		(6,13)			
		(6,13)		GPS: 61° 47.160'N 025° 09.671'E	
16,22	1,79	10			31,52
		(4,34)			
17,47	1,25	11			30,27
		(3,09)		(Evacuation Road)	
				GPS: 61° 48.334'N 025° 10.859'E	
17,88	0,41	12			29,86
		(2,68)			NARROW BRIDGE!

13

TC 13	- RAPSULA	DISTANCE	DAY	2	PAGE
TC 14	- VEKKULA	47,74 km	SECTION	3	41
SPECIAL STAGE 13		RECORD			TIME ALLOWED
RAPSULA 20,56 km		9.35.8 (2022) Rovanperä / Halttunen Toyota GR Yaris Rally1 HYBRID			67 min
DISTANCE		DIRECTION	INFORMATION		DIST. TO GO
TOTAL	PARTIAL				
18,91	1,03	 13 (1,65)			28,83
19,63	0,72	 14 (0,93)			28,11
20,25	0,62	 15 (0,31)			27,49
20,56	0,31	 16 (0,00)	 GPS: 61° 48.777'N 25° 09.214'E		27,18
20,83	0,27	 17	  GPS: 61° 48.681'N 25° 09.001'E		26,91
20,91	0,08	 18			26,83

TC 13 - RAPSULA		DISTANCE	DAY 2	PAGE
TC 14 - VEKKULA		47,74 km	SECTION 3	<b>42</b>
SPECIAL STAGE 13		AVERAGE		TIME ALLOWED
RAPSULA 20,56 km		42,75 kph		67 min
DISTANCE		DIRECTION	INFORMATION	DIST. TO GO
TOTAL	PARTIAL			
22,94	2,03	<div style="border: 1px solid black; padding: 2px; width: 20px; margin: 0 auto;">19</div>		24,80
25,34	2,40	<div style="border: 1px solid black; padding: 2px; width: 20px; margin: 0 auto;">20</div>		22,40
25,68	0,34	<div style="border: 1px solid black; padding: 2px; width: 20px; margin: 0 auto;">21</div>		22,06
26,89	1,21	<div style="border: 1px solid black; padding: 2px; width: 20px; margin: 0 auto;">22</div>		20,85
28,48	1,59	<div style="border: 1px solid black; padding: 2px; width: 20px; margin: 0 auto;">23</div>	<p>SERVICE</p>	19,26
			GPS: 61° 51.682'N 25° 10.286'E	
28,94	0,46	<div style="border: 1px solid black; padding: 2px; width: 20px; margin: 0 auto;">24</div>		18,80
			GPS: 61° 51.633'N 25° 10.807'E	

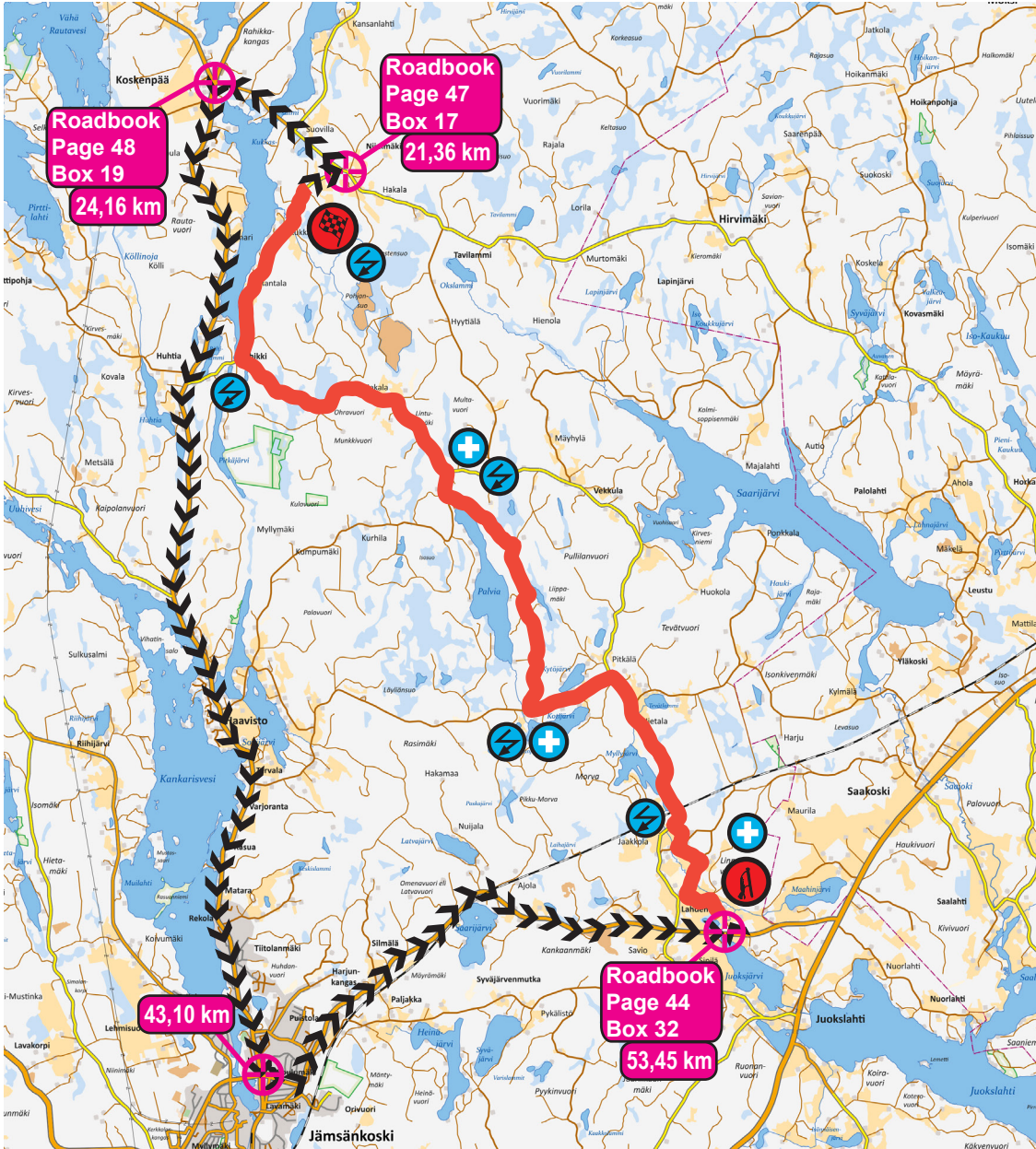
TC 13	- RAPSULA	DISTANCE	DAY	2	PAGE
TC 14	- VEKKULA	47,74 km	SECTION	3	43
SPECIAL STAGE 13		AVERAGE		TIME ALLOWED	
RAPSULA 20,56 km		42,75 kph		67 min	
DISTANCE		DIRECTION	INFORMATION		DIST. TO GO
TOTAL	PARTIAL				
29,39	0,45	 25	 	18,35	
30,64	1,25	 26		17,10	
31,08	0,44	 27	 	16,66	
31,75	0,67	 28	 	15,99	
36,60	4,85	 29		11,14	
42,88	6,28	 30	 	4,86	

TC 13 - RAPSULA		DISTANCE	DAY 2	PAGE
TC 14 - VEKKULA		47,74 km	SECTION 3	44
SPECIAL STAGE 13 RAPSULA 20,56 km		AVERAGE 42,75 kph		TIME ALLOWED 67 min
DISTANCE		DIRECTION	INFORMATION	DIST. TO GO
TOTAL	PARTIAL			
45,25	2,37	 31		2,49
47,30	2,05	 32		0,44
47,41	0,11	 33		0,33
47,74	0,33	 34	 TC 14 GPS: 61° 57.070'N 25° 19.282'E (80 m to SS Start)	0,00






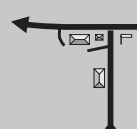


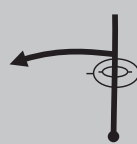





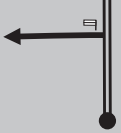


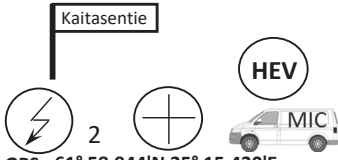






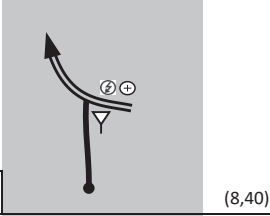




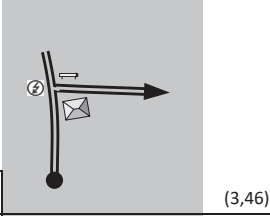


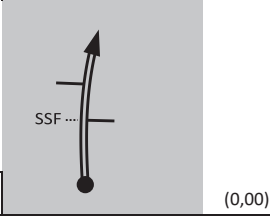


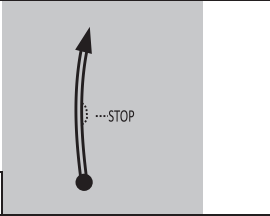


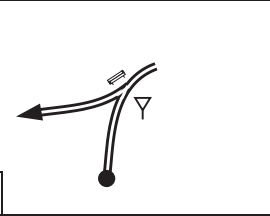


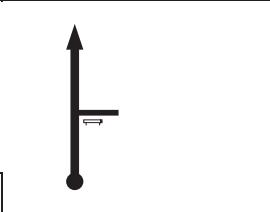


Pohjakartta ©: O-Mapper  
 Kartta-aineistona on käytetty Maanmittauslaitoksen maastotietokantaa 1:75000  
 Aineisto on ladattu latauspalvelusta 11/2022.  
 Reittiilirros/Route, AKK Sports Ltd.



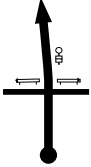


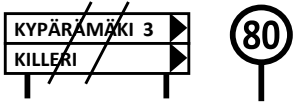

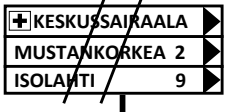
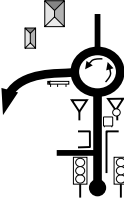


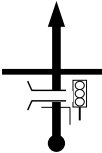



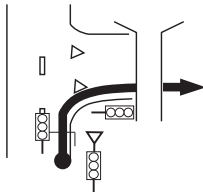

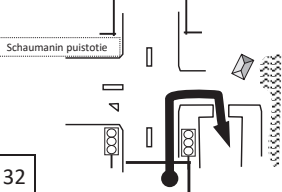



TC 14		- VEKKULA		DISTANCE	DAY	2	PAGE	
TC 14A		- FINISH, PAVILJONKI		79,93 km	SECTION	3	45	
SPECIAL STAGE 14				RECORD			TIME ALLOWED	
VEKKULA 20,65 km				9.56.8 (2022) Rovanperä / Halttunen Toyota GR Yaris Rally1 HYBRID			90 min	
DISTANCE		DIRECTION		INFORMATION			DIST. TO GO	
TOTAL	PARTIAL							
0,00	0,00	1		(20,65)	Addr. Roututie 52, Jämsä    			79,93
0,22	0,22	2		(20,43)				79,71
0,71	0,49	3		(19,94)				79,22
1,42	0,71	4		(19,23)				78,51
1,92	0,50	5		(18,70)				78,01
1,95	0,03							77,98
2,44	0,49	6		(18,21)	 1 GPS: 61° 57.913'N 25° 18.310'E			77,49

TC 14		- VEKKULA		DISTANCE	DAY	2	PAGE	
TC 14A		- FINISH, PAVILJONKI		79,93 km	SECTION	3	46	
SPECIAL STAGE 14				RECORD			TIME ALLOWED	
VEKKULA 20,65 km				9.56.8 (2022) Rovanperä / Halttunen Toyota GR Yaris Rally1 HYBRID			90 min	
DISTANCE		DIRECTION			INFORMATION			DIST. TO GO
TOTAL	PARTIAL							
5,44	3,00							74,49
6,95	1,51				(Evacuation Road) 			72,98
GPS: 61° 58.944'N 25° 15.430'E								
9,13	2,08							70,80
10,22	1,09							69,71
11,74	1,52							68,19
11,85	0,11							68,08

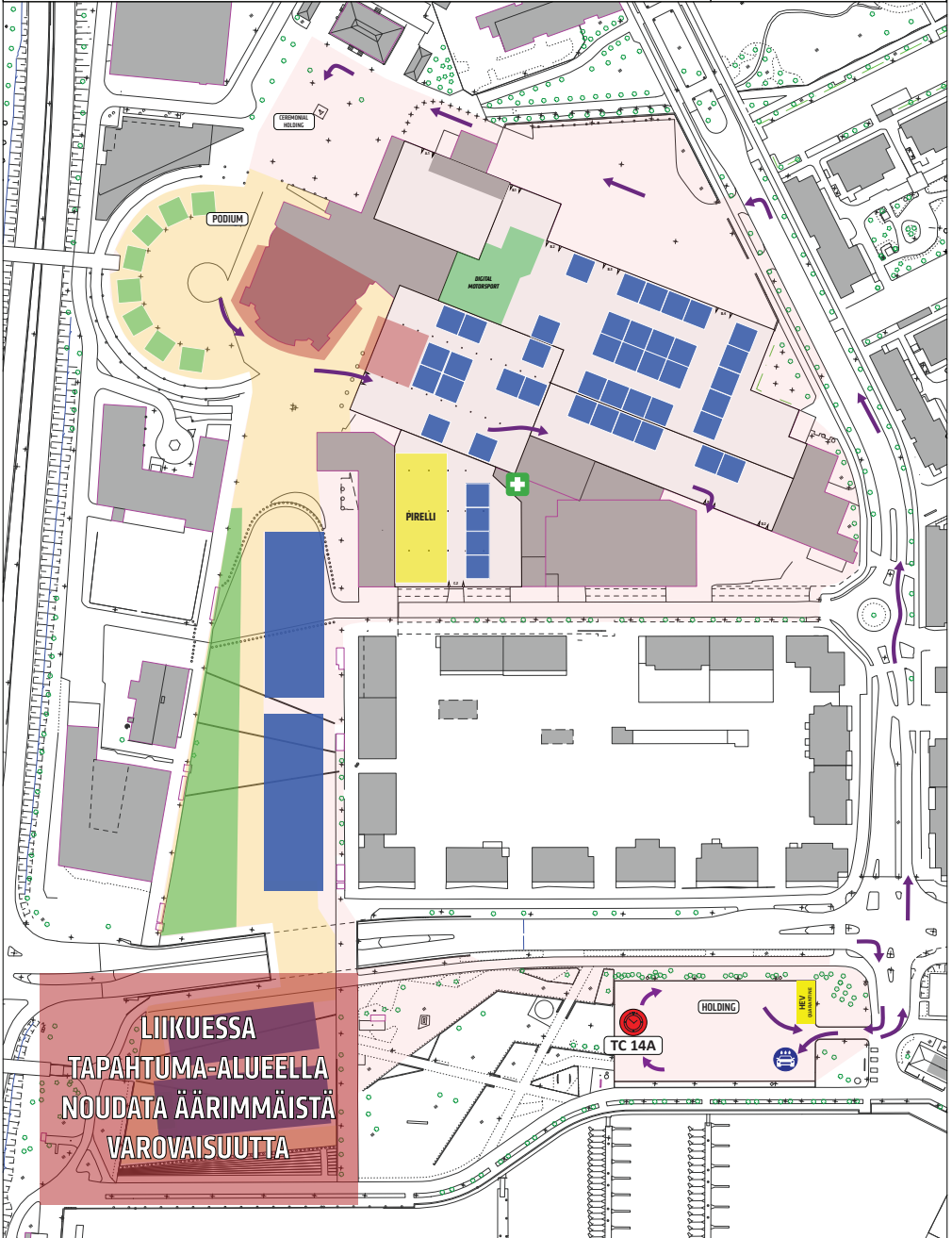
TC 14 - VEKKULA		DISTANCE	DAY	2	PAGE <b>47</b>	
TC 14A - FINISH, PAVILJONKI		79,93 km	SECTION	3		
SPECIAL STAGE 14 <b>VEKKULA 20,65 km</b>			RECORD 9.56.8 (2022) Rovanperä / Halttunen Toyota GR Yaris Rally1 HYBRID		TIME ALLOWED <b>90 min</b>	
DISTANCE		DIRECTION	INFORMATION			
TOTAL	PARTIAL		DIST. TO GO			
12,25	0,40		 3		 	67,68
		13 (8,40)	GPS: 62° 01.217'N 25° 13.484'E			
17,19	4,94		 4			62,74
		14 (3,46)	GPS: 62° 02.225'N 25° 09.235'E			
20,65	3,46					59,28
		15 (0,00)	GPS: 62° 03.895'N 25° 10.485'E			
21,02	0,37					58,91
		16	GPS: 62° 03.994'N 25° 10.836'E			
21,36	0,34				58,57	
		17				
22,44	1,08				57,49	
		18				

TC 14 - VEKKULA		DISTANCE	DAY 2	PAGE
TC 14A - FINISH, PAVILJONKI		79,93 km	SECTION 3	48
SPECIAL STAGE 14		AVERAGE		TIME ALLOWED
VEKKULA 20,65 km		53,29 kph		90 min
DISTANCE		DIRECTION	INFORMATION	DIST. TO GO
TOTAL	PARTIAL			
24,16	1,72			55,77
		19		
41,12	16,96			38,81
		20		
43,03	1,91			36,90
		21		
43,87	0,84			36,06
		22		
45,07	1,20			34,86
		23	  GPS: 62° 15.145'N 25° 11.629'E	
45,80	0,73			34,13
		24	  	

TC 14 - VEKKULA		DISTANCE	DAY 2	PAGE
TC 14A - FINISH, PAVILJONKI		79,93 km	SECTION 3	49
SPECIAL STAGE 14		AVERAGE		TIME ALLOWED
VEKKULA 20,65 km		53,29 kph		90 min
DISTANCE		DIRECTION	INFORMATION	DIST. TO GO
TOTAL	PARTIAL			
53,71	7,91			26,22
		25		
70,38	16,67			9,55
		26		
73,84	3,46			6,09
		27		
76,24	2,40			3,69
76,39	0,15	28		3,54
76,67	0,28			3,26
		29		
78,24	1,57			1,69
		30		

TC 14 - VEKKULA		DISTANCE	DAY 2	PAGE
TC 14A - FINISH, PAVILJONKI		79,93 km	SECTION 3	50
SPECIAL STAGE 14 VEKKULA 20,65 km		AVERAGE 53,29 kph		TIME ALLOWED 90 min
DISTANCE		DIRECTION	INFORMATION	DIST. TO GO
TOTAL	PARTIAL			
79,18	0,94			0,75
79,52	0,34			0,41
		31		
79,77	0,25			0,16
79,82	0,05			0,11
		32		
79,93	0,11		 TC 14A SEE PAGE 50B GPS: 62° 14.223'N 25° 45.371'E	0,00
		33		





**LIIKUessa  
TAPAHTUMA-ALUEELLA  
NOUDATA ÄÄRIMMÄISTÄ  
VAROVAISUUTTA**



# VETO MUES RALLI



**Alternative  
route**





## Alternative route



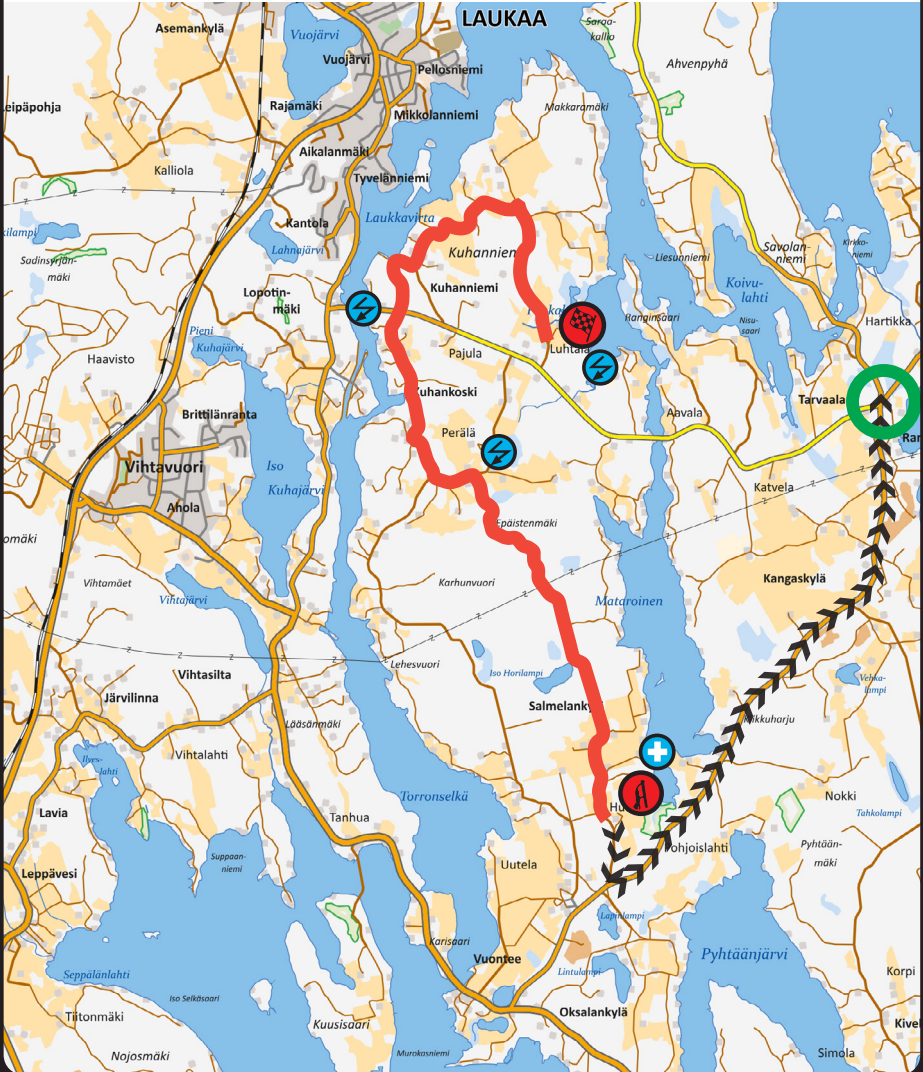
SS 2 Laukaa

11,78 km

Detour  
Road book  
Page 6  
Box 14












Pohjakartta ©: O-Mapper  
Kartta-aineistona on käytetty Maanmittauslaitoksen maastotietokantaa 1:75000  
Aineisto on ladattu latauspalvelusta 11/2022.  
Reittiopisto/Route, AMK Sports Ltd.



# ALTERNATIVE ROUTE

2

TC 2 - LAUKAA		DISTANCE	DAY	PAGE
TC 3 - LANKAMAA			33,74 km	
		AVERAGE		TIME ALLOWED
		36,81 kph		55 min
DISTANCE		DIRECTION	INFORMATION	
TOTAL	PARTIAL		DIST. TO GO	
0,00	0,00	<p>FOLLOW MARSHALLS INSTRUCTIONS</p> 	<p><b>MAKE A U-TURN!</b></p>   <p>GPS: 62° 20.036'N 026° 0.360'E</p> <p>↓ ↑ TWO WAY RALLY TRAFFIC</p>	
0,50	0,50		<p>↓ ↑ TWO WAY RALLY TRAFFIC</p>	
7,46	6,96	<p>GO TO ROAD BOOK (Page 6 Box 14)</p> 	   	



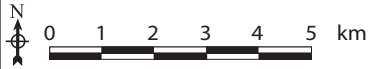
## Alternative route



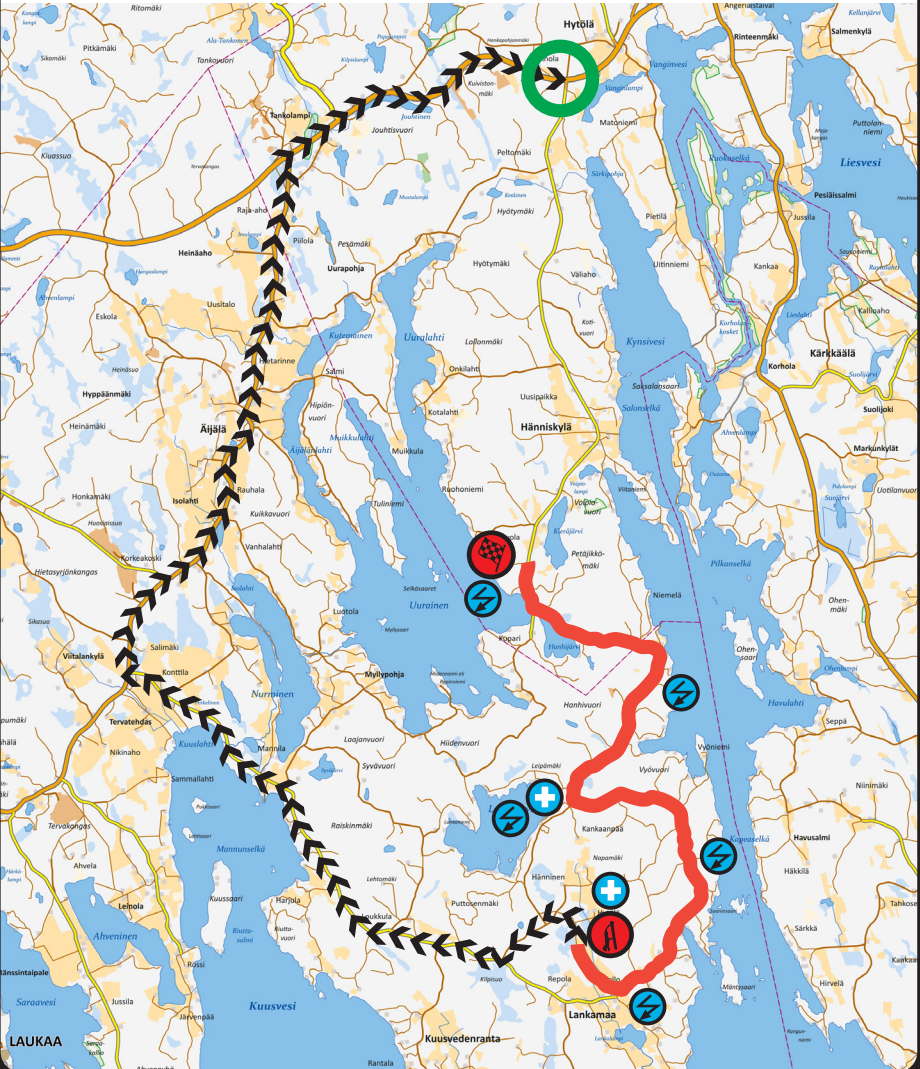
SS 3 Lankamaa

14,21 km

Detour  
Road book  
Page 10  
Box 13



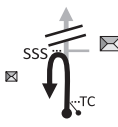


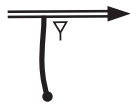
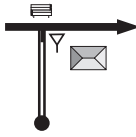
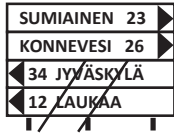
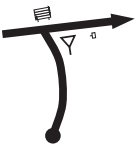



Pohjakkarta ©: O-Mapper  
Kartta-aineistona on käytetty Maanmittauslaitoksen maastotietokantaa 1:75000  
Aineisto on ladattu latauspalvelusta 11/2022.  
Reittipiirros/Route, AKK Sports Ltd.



LAUKAA

# ALTERNATIVE ROUTE

3

TC 3 - LANKAMAA		DISTANCE	DAY	PAGE
TC 4 - MYHINPÄÄ			71,55 km	
		AVERAGE		TIME ALLOWED
		47,70 kph		90 min
DISTANCE		DIRECTION	INFORMATION	DIST. TO GO
TOTAL	PARTIAL			
0,00	0,00	<p>FOLLOW MARSHALLS INSTRUCTIONS</p>  <p>1</p>	<p><b>MAKE A U-TURN!</b></p>  <p>GPS: 62° 26.178'N 026° 10.497'E</p> <p>↓ ↑ TWO WAY RALLY TRAFFIC</p>	71,55
0,77	0,77	 <p>2</p>	<p>↓ ↑ TWO WAY RALLY TRAFFIC</p>	70,78
2,23	1,46	 <p>3</p>	<p>↓ ↑ TWO WAY RALLY TRAFFIC</p>	69,32
11,97	9,74	 <p>4</p>	 <p>69</p>	59,58
22,84	10,87	 <p>5</p>	 <p>69</p>	48,71
28,91	6,07	<p>GO TO ROAD BOOK (Page 10 Box 13)</p>  <p>6</p>	 <p>69</p>	42,64



# ALTERNATIVE ROUTE



## Alternative route



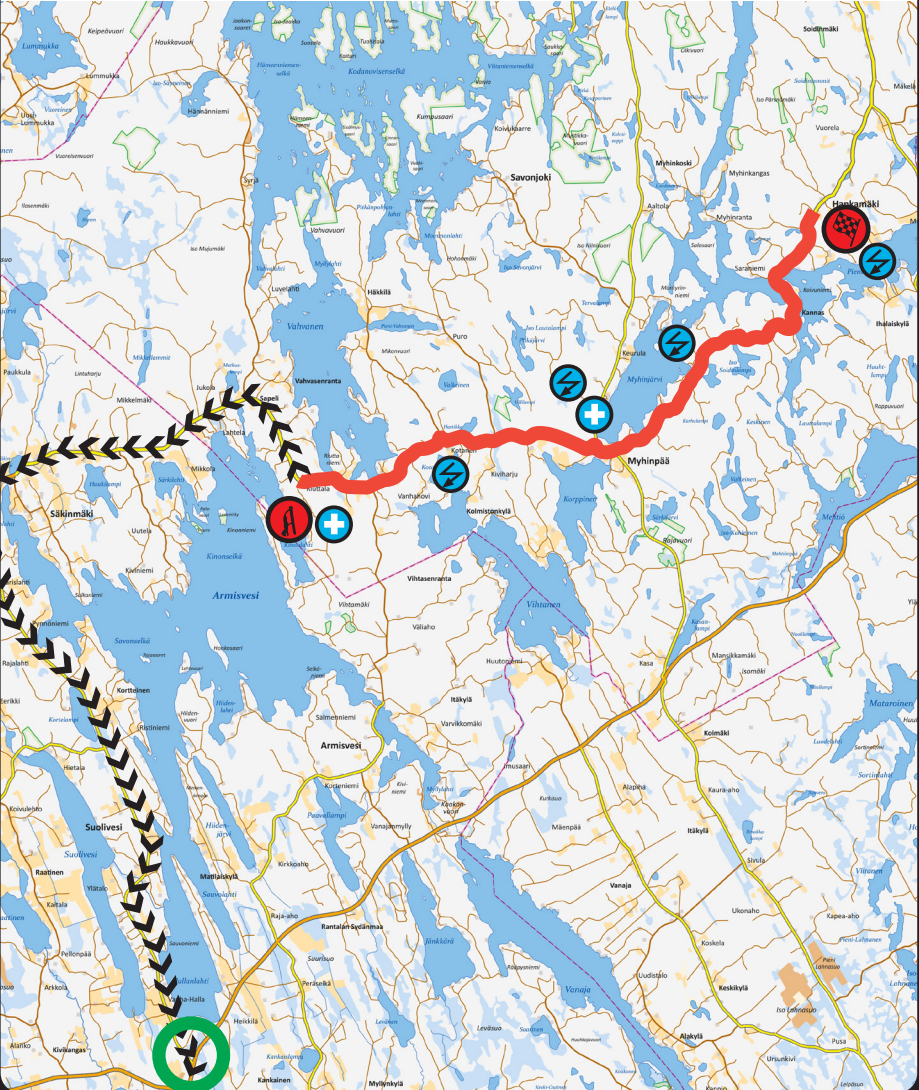
SS 4 Myhinpää

15,51 km



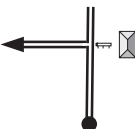



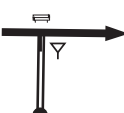

Detour  
Road book  
Page 14  
Box 15



Pohjakartta ©: O-Mapper  
Kartta-aineistona on käytetty Maanmittauslaitoksen maastotietokantaa 1:75000  
Aineisto on ladattu latauspalvelusta 11/2022.  
Rettiliirros/Route: AKK Sports Ltd.



# ALTERNATIVE ROUTE

TC 4 - MYHINPÄÄ		DISTANCE 39,60 km	DAY 1	PAGE <b>A4</b>
TC 5 - HALTTULA			SECTION 1	
			AVERAGE <b>38,95</b> kph	TIME ALLOWED <b>61</b> min
DISTANCE		DIRECTION	INFORMATION	
TOTAL	PARTIAL			DIST. TO GO
0,00	0,00	<p>FOLLOW MARSHALLS INSTRUCTIONS</p> 	<p><b>MAKE A U-TURN!</b></p>  <p>GPS: 62° 28.364'N 26° 36.839'E</p> <p>↓ ↑ TWO WAY RALLY TRAFFIC</p>	39,60
		1		
8,55	8,55			31,05
		2		
15,01	6,46			24,59
		3		
22,37	7,36	<p>GO TO ROAD BOOK (Page 14 Box 15)</p> 		17,23
		4		

4

# ALTERNATIVE ROUTE



## Alternative route



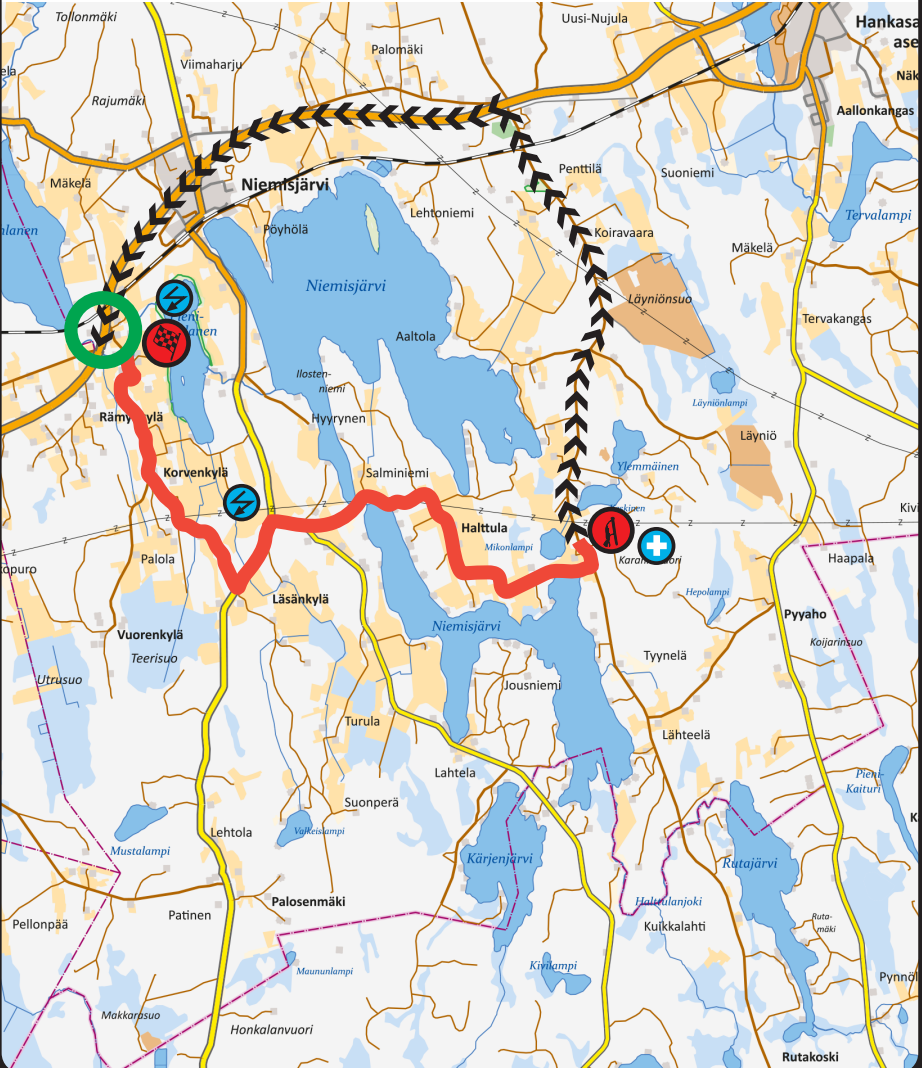
SS 5 Halttula

9,14 km

Detour  
Road book  
Page 16  
Box 15



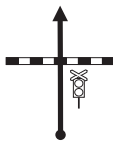
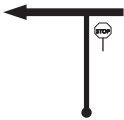





Pohjakkartta ©: O-Mapper  
Kartta-aineistona on käytetty Maanmittauslaitoksen maastotietokantaa 1:75000  
Aineisto on ladattu latauspalvelusta 11/2022.  
Reittipiirros/Route, AKK Sports Ltd.



5

# ALTERNATIVE ROUTE

TC 5 - HALTTULA		DISTANCE 48,05 km	DAY 1	PAGE <b>A5</b>
TC 5A - SERVICE, HIPPOS			SECTION 1	
		AVERAGE <b>64,07</b> kph		TIME ALLOWED <b>45</b> min
DISTANCE		DIRECTION	INFORMATION	
TOTAL	PARTIAL			
0,00	0,00	<p>FOLLOW MARSHALLS INSTRUCTIONS</p> 	<p><b>MAKE A U-TURN!</b></p>  <p>GPS: 62° 14.848'N 26° 25.777'E</p> <p>↓ ↑ TWO WAY RALLY TRAFFIC</p>	48,05
4,69	4,69		<p>↓ ↑ TWO WAY RALLY TRAFFIC</p>	43,36
5,23	0,54			42,82
11,08	5,85	<p>GO TO ROAD BOOK (Page 18 Box 15)</p> 		36,97

5

# ALTERNATIVE ROUTE



Alternative route



SS 10 Harju

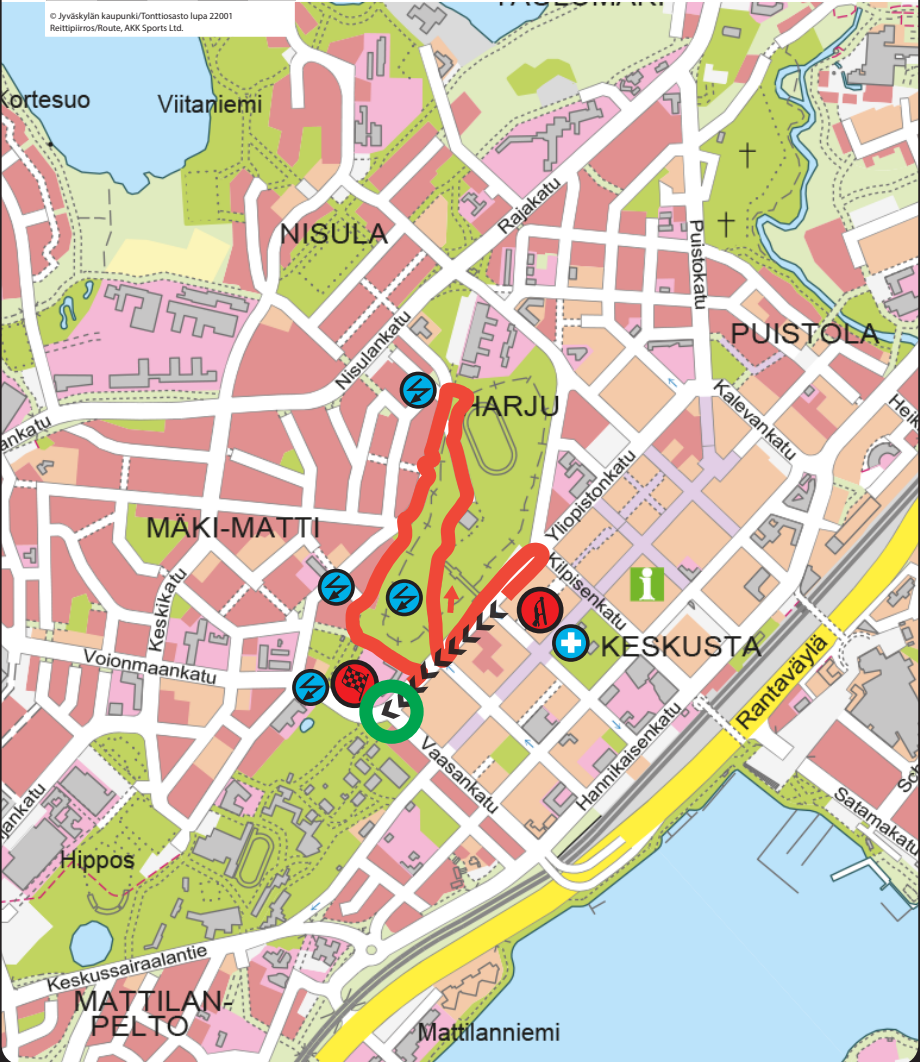
2,01 km

Detour  
Road book  
Page 25  
Box 14



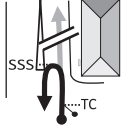

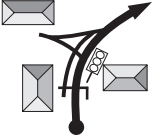

0 100 200 300 400 500 m

© Jyväskylän kaupunki/Tomttiasasto lupa 22001  
Reittiiluvitus/Route, A&K Sports Ltd.



10

# ALTERNATIVE ROUTE

TC 10 - HARJU		DISTANCE 1,25 km	DAY 1	PAGE
TC 10A - SERVICE, HIPPOS			SECTION 2	<b>A10</b>
		AVERAGE <b>3,75</b> kph		TIME ALLOWED <b>20</b> min
DISTANCE		DIRECTION	INFORMATION	DIST. TO GO
TOTAL	PARTIAL			
0,00	0,00	<p>FOLLOW MARSHALLS INSTRUCTIONS</p>  <p>1</p>	<p>MAKE A U-TURN!</p>  <p>GPS: 62° 14.485'N 25° 44.446'E</p>	1,25
0,33	0,33	<p>GO TO ROAD BOOK (Page 25 Box 14)</p>  <p>2</p>		0,92



# ALTERNATIVE ROUTE



## Alternative route



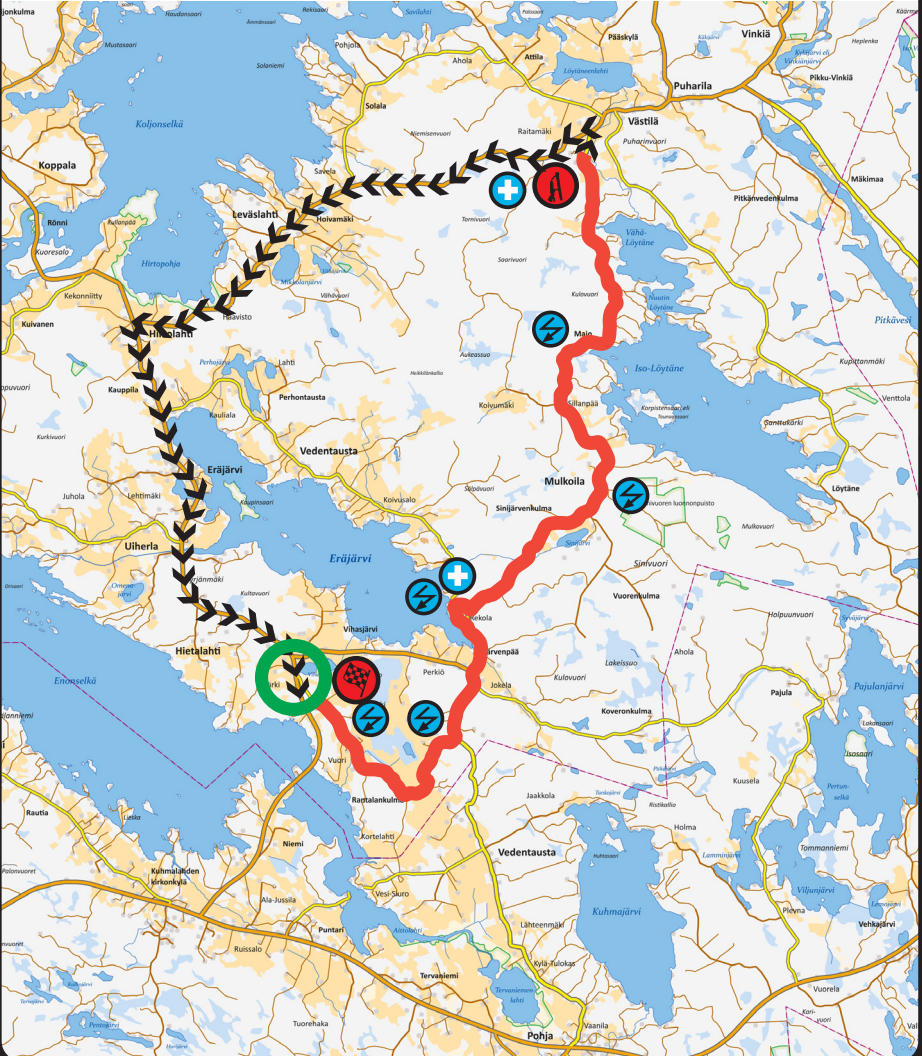
SS 11 Västilä

18,94 km

Detour  
Road book  
Page 33  
Box 12



Pohjakaartta ©: O-Mapper  
Kartta-aineistona on käytetty Maanmittauslaitoksen maastotietokantaa 1:75000  
Aineisto on ladattu latauspalvelusta 11/2022.  
Reittipiirros/Route, AKK Sports Ltd.



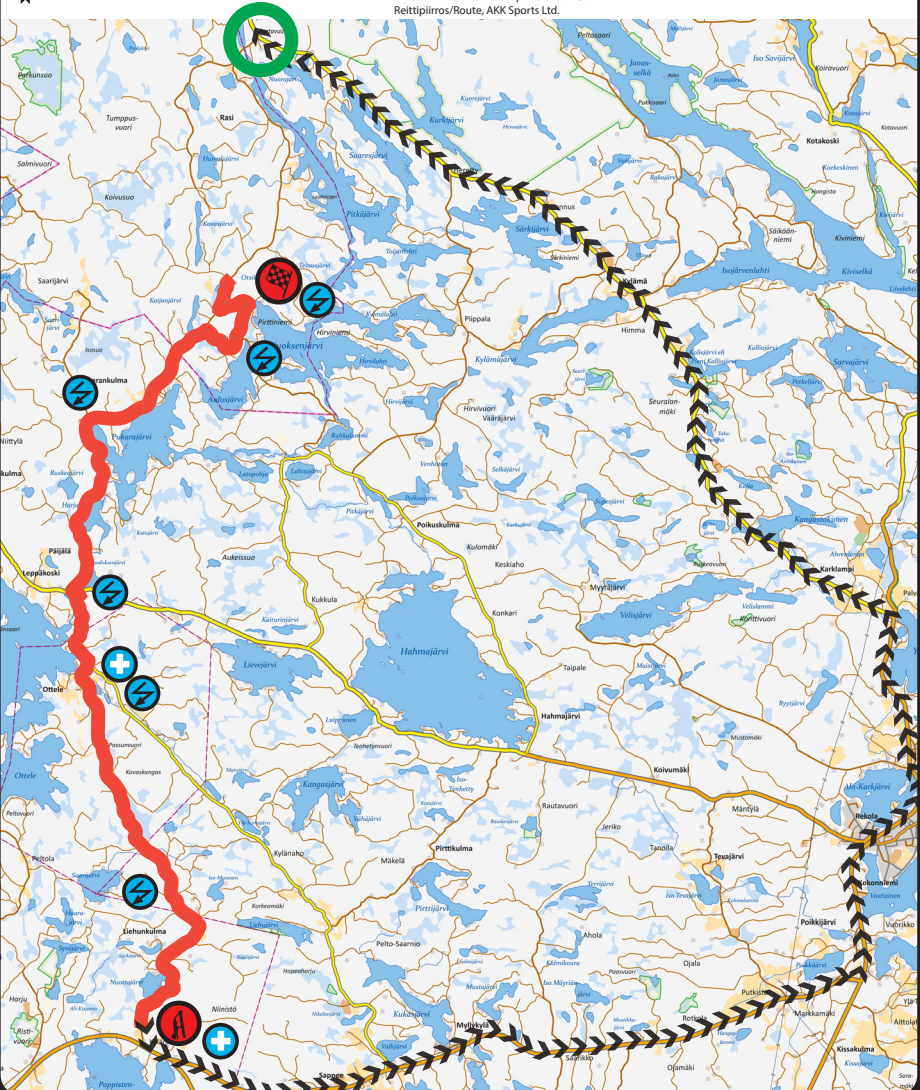
# ALTERNATIVE ROUTE

TC 11 - VÄSTILÄ		DISTANCE 44,07 km	DAY 2	PAGE
TC 12 - PÄIJÄLÄ			SECTION 3	<b>A11</b>
		AVERAGE <b>46,39</b> kph		TIME ALLOWED <b>57</b> min
DISTANCE		DIRECTION	INFORMATION	
TOTAL	PARTIAL			
0,00	0,00	<p>FOLLOW MARSHALLS INSTRUCTIONS</p>	<p><b>MAKE A U-TURN!</b></p> <p>GPS: 61° 38.088'N 24° 41.941'E            ↓ ↑ TWO WAY RALLY TRAFFIC</p>	44,07
0,37	0,37			43,70
10,70	10,33			33,37
12,61	1,91			31,46
18,75	6,14			25,32
19,12	0,37	<p>GO TO ROAD BOOK (Page 33 Box 12)</p>		24,95

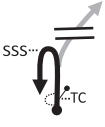


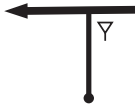
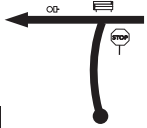
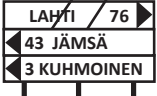






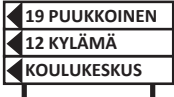








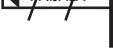




Pohjakartta ©: O-Mapper  
Kartta-aineistona on käytetty Maanmittauslaitoksen maastotietokantaa 1:75000  
Aineisto on ladattu latauspalvelusta 11/2022.  
Reittipiirros/Route, AKK Sports Ltd.



# ALTERNATIVE ROUTE

TC 12 - PÄIJÄLÄ		DISTANCE 63,31 km	DAY 2	PAGE
TC 13 - RAPSULA			SECTION 3	A12
			AVERAGE 48,08 kph	TIME ALLOWED 79 min
DISTANCE		DIRECTION	INFORMATION	
TOTAL	PARTIAL			
0,00	0,00	FOLLOW MARSHALLS INSTRUCTIONS 	  GPS: 61° 31.315'N 24° 53.728'E ↓ ↑ TWO WAY RALLY TRAFFIC	63,31
0,33	0,33			62,98
15,25	14,92		    	48,06
19,84	4,59		   	43,47
23,32	3,48		  	39,99
41,55	18,23	GO TO ROAD BOOK (Page 37 Box 16) 	 	21,76

12

# ALTERNATIVE ROUTE



## Alternative route



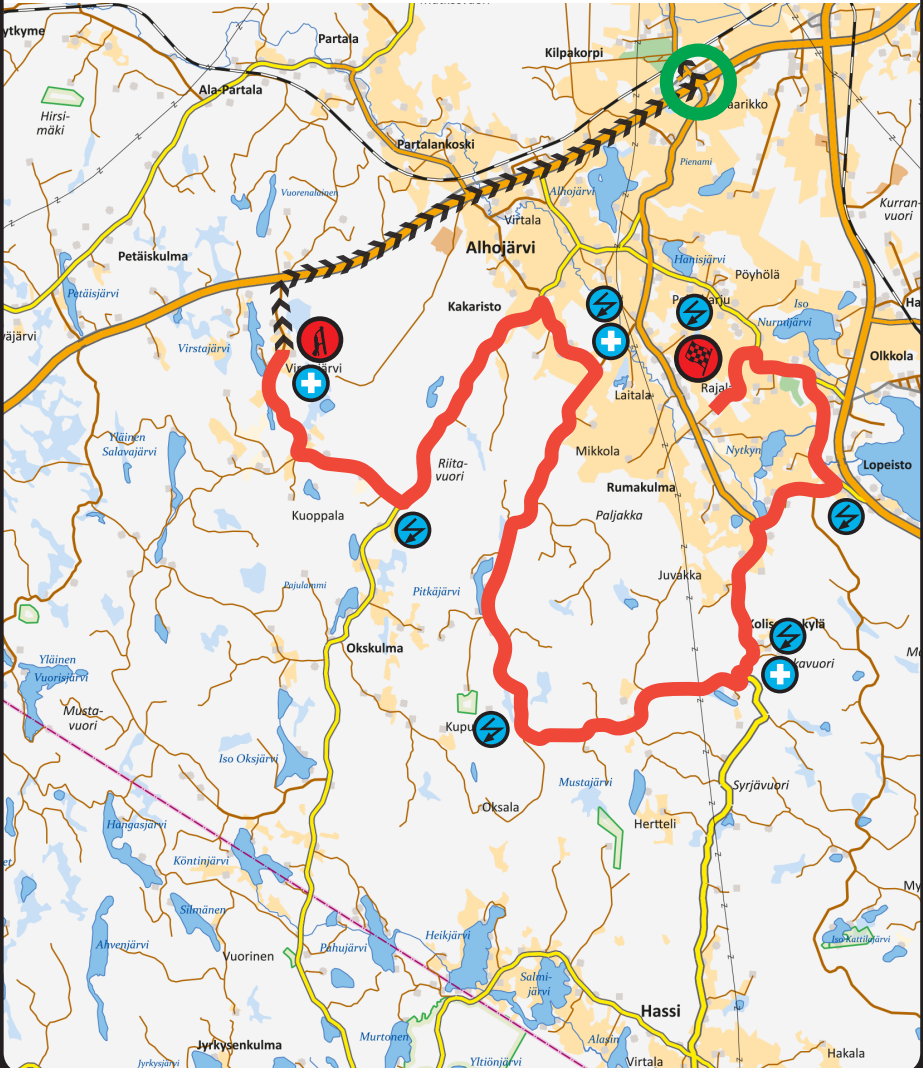
SS 13 Rapsula

20,56 km



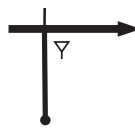


Detour  
Road book  
Page 42  
Box 20



Pohjakartta ©: O-Mapper  
Kartta-aineistona on käytetty Maanmittauslaitoksen maastietokantaa 1:75000  
Aineisto on ladattu latauspalvelusta 11/2022.  
Reittipiirros/Route, AKK Sports Ltd.



# ALTERNATIVE ROUTE

TC 13 - RAPSULA		DISTANCE 28,49 km	DAY 2	PAGE <b>A13</b>
TC 14 - VEKKULA			SECTION 3	
			AVERAGE <b>25,51</b> kph	TIME ALLOWED <b>67</b> min
DISTANCE		DIRECTION	INFORMATION	
TOTAL	PARTIAL			DIST. TO GO
0,00	0,00	FOLLOW MARSHALLS INSTRUCTIONS 	<b>MAKE A U-TURN!</b>  GPS: 61° 49.106'N 25° 03.596'E ↓ ↑ TWO WAY RALLY TRAFFIC	28,49
0,77	0,77			27,72
6,09	5,32	GO TO ROAD BOOK (Page 42 Box 20) 		22,40





## Alternative route



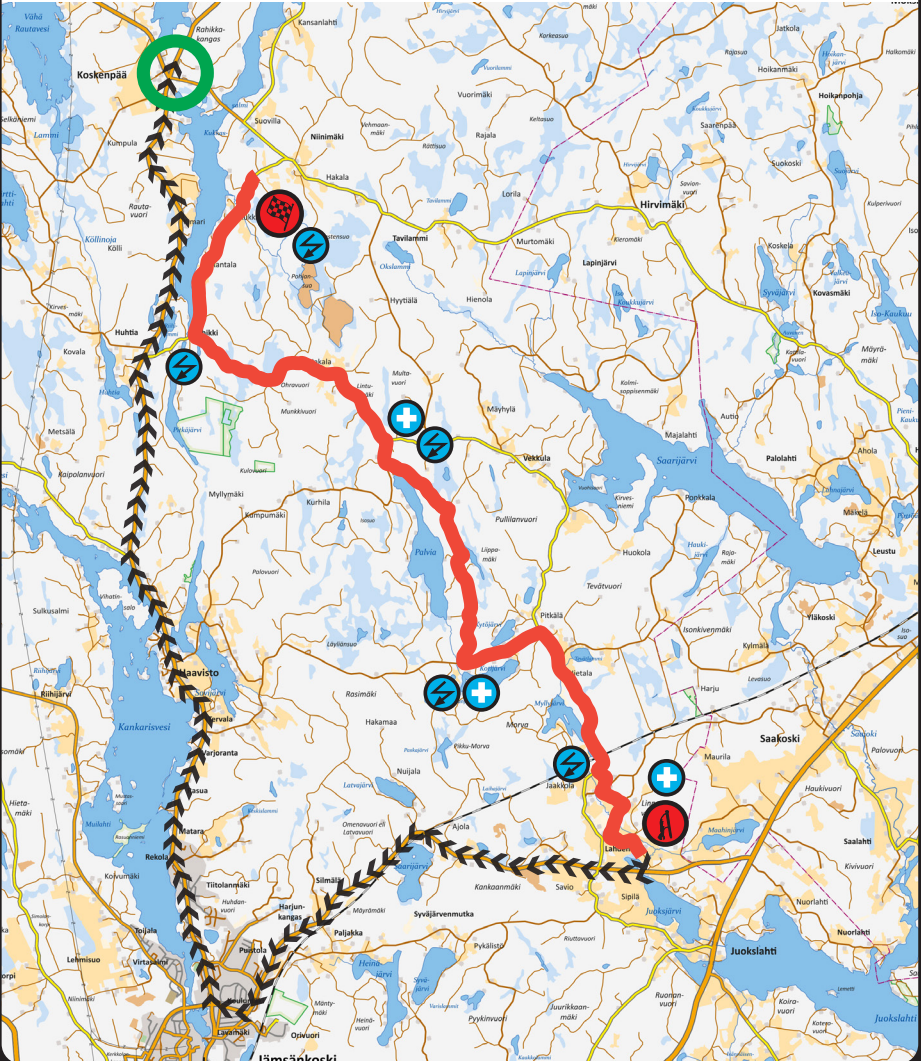
SS 14 Vekkula

20,65 km




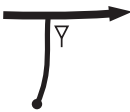


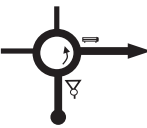



Detour  
Road book  
Page 48  
Box 19



Pohjakartta © O-Mapper  
Kartta-aineistona on käytetty Maanmittauslaitoksen maastietokantaa 1:75000  
Aineisto on ladattu latauspalvelusta 11/2022.  
Reittipiirros/Route, AKK Sports Ltd.



# ALTERNATIVE ROUTE

TC 14 - VEKKULA		DISTANCE 85,33 km	DAY 2	PAGE
TC 14A - FINISH, PAVILJONKI			SECTION 3	<b>A14</b>
			AVERAGE <b>51,20</b> kph	TIME ALLOWED <b>100</b> min
DISTANCE		DIRECTION	INFORMATION	
TOTAL	PARTIAL		DIST. TO GO	
0,00	0,00	FOLLOW MARSHALLS INSTRUCTIONS 	<b>MAKE A U-TURN!</b>  GPS: 61° 57.070'N 25° 19.282'E ↓ ↑ TWO WAY RALLY TRAFFIC	85,33
0,33	0,33		↓ ↑ TWO WAY RALLY TRAFFIC	85,00
0,44	0,11			84,89
9,97	9,53			75,36
10,67	0,70			74,66
29,56	18,89	GO TO ROAD BOOK (Page 48 Box 19) 		55,77

No.	00:00,0	00:00,0	00:00,0	00:00,0	00:00,0	00:00,0	00:00,0	00:00,0	00:00,0
	SS 2								
SS 3									
SS 4									
SS 5									
SS 10									

No.	00:00,0	00:00,0	00:00,0	00:00,0	00:00,0	00:00,0	00:00,0	00:00,0	00:00,0
	SS 11								
SS 12									
SS 13									
SS 14									







**SUPPORTS**  
**FIA ACTION**  
**FOR ROAD SAFETY**

